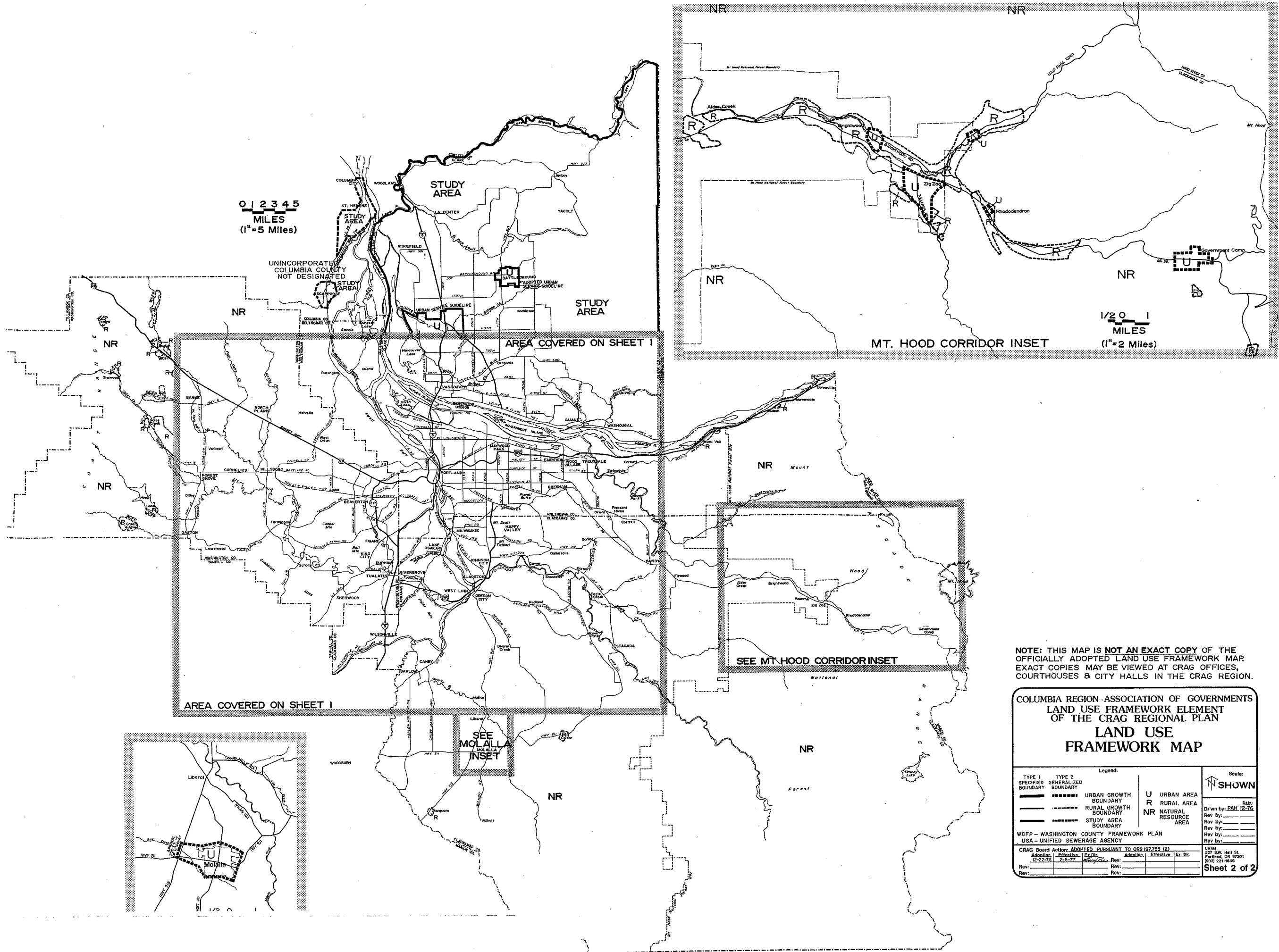


NOTE: THIS MAP IS NOT AN EXACT COPY OF THE OFFICIALLY ADOPTED LAND USE FRAMEWORK MAP. EXACT COPIES MAY BE VIEWED AT CRAG OFFICES, COURTHOUSES & CITY HALLS IN THE CRAG REGION.

**COLUMBIA REGION ASSOCIATION OF GOVERNMENTS
LAND USE FRAMEWORK ELEMENT
OF THE CRAG REGIONAL PLAN
LAND USE
FRAMEWORK MAP**

<p>Legend:</p> <table style="width: 100%; border-collapse: collapse;"> <tr> <td style="width: 50%; border-right: 1px solid black;"> <p>TYPE 1 SPECIFIED BOUNDARY</p> <p>TYPE 2 GENERALIZED BOUNDARY</p> <p>URBAN GROWTH BOUNDARY</p> <p>RURAL GROWTH BOUNDARY</p> <p>STUDY AREA BOUNDARY</p> </td> <td style="width: 50%; border-right: 1px solid black;"> <p>U URBAN AREA</p> <p>R RURAL AREA</p> <p>NR NATURAL RESOURCE AREA</p> </td> </tr> </table> <p>WCFP - WASHINGTON COUNTY FRAMEWORK PLAN USA - UNIFIED SEWERAGE AGENCY</p> <p>CRAG Board Action: ADOPTED PURSUANT TO ORS 197.755 (2) Adoption: Effective: 12-22-76 2-5-77</p>	<p>TYPE 1 SPECIFIED BOUNDARY</p> <p>TYPE 2 GENERALIZED BOUNDARY</p> <p>URBAN GROWTH BOUNDARY</p> <p>RURAL GROWTH BOUNDARY</p> <p>STUDY AREA BOUNDARY</p>	<p>U URBAN AREA</p> <p>R RURAL AREA</p> <p>NR NATURAL RESOURCE AREA</p>	<p>Scale: 1 MILE (1" = 2 Miles)</p> <p>Drawn by: PAH 12-76 Date: _____ Rev. by: _____ Rev. by: _____ Rev. by: _____ Rev. by: _____</p> <p>CRAG 207 SW Hill St. Portland, OR 97201 (503) 221-1044</p> <p style="text-align: center;">Sheet 1 of 2</p>
<p>TYPE 1 SPECIFIED BOUNDARY</p> <p>TYPE 2 GENERALIZED BOUNDARY</p> <p>URBAN GROWTH BOUNDARY</p> <p>RURAL GROWTH BOUNDARY</p> <p>STUDY AREA BOUNDARY</p>	<p>U URBAN AREA</p> <p>R RURAL AREA</p> <p>NR NATURAL RESOURCE AREA</p>		

SHEET 2 SHOWS REMAINDER OF REGION



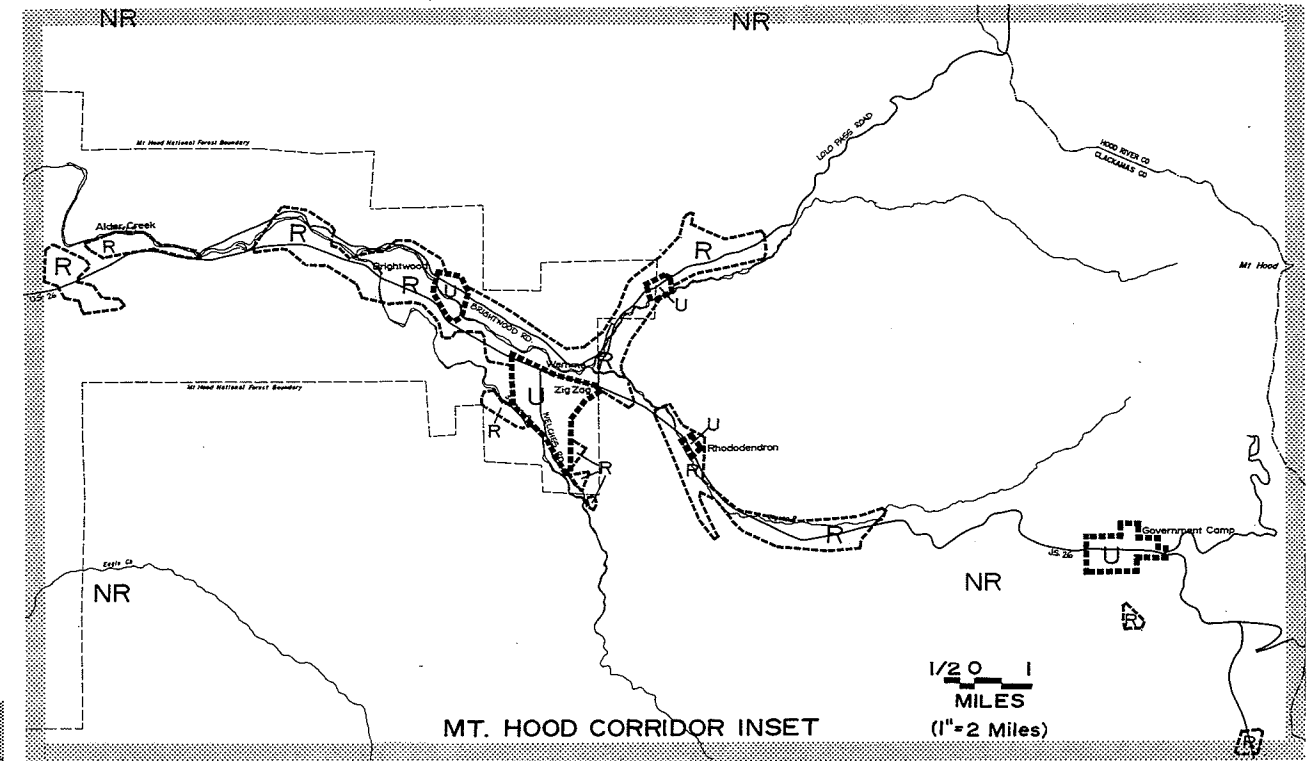
0 1 2 3 4 5
MILES
(1"=5 Miles)

UNINCORPORATED
COLUMBIA COUNTY
NOT DESIGNATED

AREA COVERED ON SHEET 1

AREA COVERED ON SHEET 1

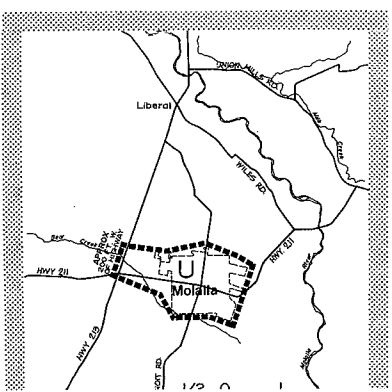
SEE
MOLALLA
INSET



1/2 0 1
MILES
(1"=2 Miles)

MT. HOOD CORRIDOR INSET

SEE MT. HOOD CORRIDOR INSET



NOTE: THIS MAP IS **NOT AN EXACT COPY** OF THE OFFICIALLY ADOPTED LAND USE FRAMEWORK MAP. EXACT COPIES MAY BE VIEWED AT CRAG OFFICES, COURTHOUSES & CITY HALLS IN THE CRAG REGION.

**COLUMBIA REGION ASSOCIATION OF GOVERNMENTS
LAND USE FRAMEWORK ELEMENT
OF THE CRAG REGIONAL PLAN
LAND USE
FRAMEWORK MAP**

<p>TYPE 1 SPECIFIED BOUNDARY</p> <p>TYPE 2 GENERALIZED BOUNDARY</p> <p>URBAN GROWTH BOUNDARY</p> <p>RURAL GROWTH BOUNDARY</p> <p>STUDY AREA BOUNDARY</p>	<p>U URBAN AREA</p> <p>R RURAL AREA</p> <p>NR NATURAL RESOURCE AREA</p>	<p>Scale: AS SHOWN</p> <p>Date: Dr'wn by: PAH 12-76</p> <p>Rev by: _____</p> <p>Rev by: _____</p> <p>Rev by: _____</p> <p>Rev by: _____</p>	<p>WCFP - WASHINGTON COUNTY FRAMEWORK PLAN</p> <p>USA - UNIFIED SEWERAGE AGENCY</p> <p>CRAG Board Action: ADOPTED PURSUANT TO ORS 197.755 (2)</p> <p>Adoption: Effective: 12-22-76</p> <p>Rev: 2-5-77</p>
--	--	--	--

CRAG
307 SW Hall St.
Portland, OR 97201
(503) 231-9849

Sheet 2 of 2