

Metro
People places • open spaces

Clean air and clean water do not stop at city limits or county lines. Neither does the need for jobs, a thriving economy and good transportation choices for people and businesses in our region. Voters have asked Metro to help with the challenges that cross those lines and affect the 25 cities and three counties in the Portland metropolitan area.

A regional approach simply makes sense when it comes to protecting open space, caring for parks, planning for the best use of land, managing garbage disposal and increasing recycling. Metro oversees world-class facilities such as the Oregon Zoo, which contributes to conservation and education, and the Oregon Convention Center, which benefits the region's economy.

Your Metro representatives

Metro Council President – David Bragdon
Metro Councilors – Rod Park, District 1;
Brian Newman, District 2; Carl Hosticka,
deputy council president, District 3; Susan
McLain, District 4; Rex Burkholder, District 5;
Robert Liberty, District 6.
Auditor – Alexis Dow, CPA



Drive less. Save more.
www.DriveLessSaveMore.com

BEAVERTON
TRAVEL OPTIONS GUIDE

Everyday, people throughout Beaverton are getting where they need to be without the hassles of gas prices, traffic and parking woes.

The area's many travel options give residents a lot of personal choices.



So get moving with flexible and economical travel options like public transit,

walking, biking, carpooling or vanpooling and other ways to be mobile.

Find a new way to travel.

Research shows that nearly two-in-three residents believe it would not be difficult to take one less car trip each week.

If each household in the region eliminated just two single-person car trips (one round-trip) each week, there could be a four to five percent reduction in the number of cars on the road.



Walking and bicycling

For weekly errands or work commutes discover the relaxing convenience of traveling by foot or bicycle. Metro's Bike There! regional bike map is a great resource to find ideal routes to stroll or to bike following multi-use paths and low traffic streets. You can log on to www.bycycle.org, which offers Internet trip planning to find those tranquil byways to grocery stores and more.



Beaverton area trails

Tualatin Hills Nature Park is a 222-acre wildlife reserve in the heart of Beaverton located at 158th and Merlo Road at the Max Station. There are five miles of soft surface trails through forests, creeks, wetlands, ponds, and meadows. For information about the park, call 503-629-6350.

The Waterhouse, Burnwood, and Murrayhill trails follow the electric powerline corridor offering 2 miles of pathways. Trails are planned to connect the gaps and complete the future **Beaverton Powerline Trail** offering 16 miles of continuous trail from Wilsonville to Forest Park. Contact the Tualatin Hills Park and Recreation District for more information at (503) 645-6433.

Carpool and vanpool

When two or more people share a ride to a common or nearby destination it's a carpool. Carpool-MatchNW is an excellent resource to form carpools and reduce the burden of driving. A carpool is both simple to set up and very flexible. You decide the number of passengers, if drivers and vehicles rotate, and how expenses are shared. Your carpool may operate every day or only when it's convenient. Gather more information and register today at www.CarpoolMatchNW.org or call (503) 227-7665.



Ride Connection

A nonprofit, community service organization that coordinates a network of more than 30 providers to provide transportation services for elderly clients and/or clients with disabilities. For more information visit: www.rideconnection.org or call (503) 226-0700.

Beaverton transit options

TriMet serves Beaverton area residents with 13 bus lines. For more information on stops and time arrivals visit: www.trimet.org or 503-238-RIDE (7433).



Transit centers (TC)

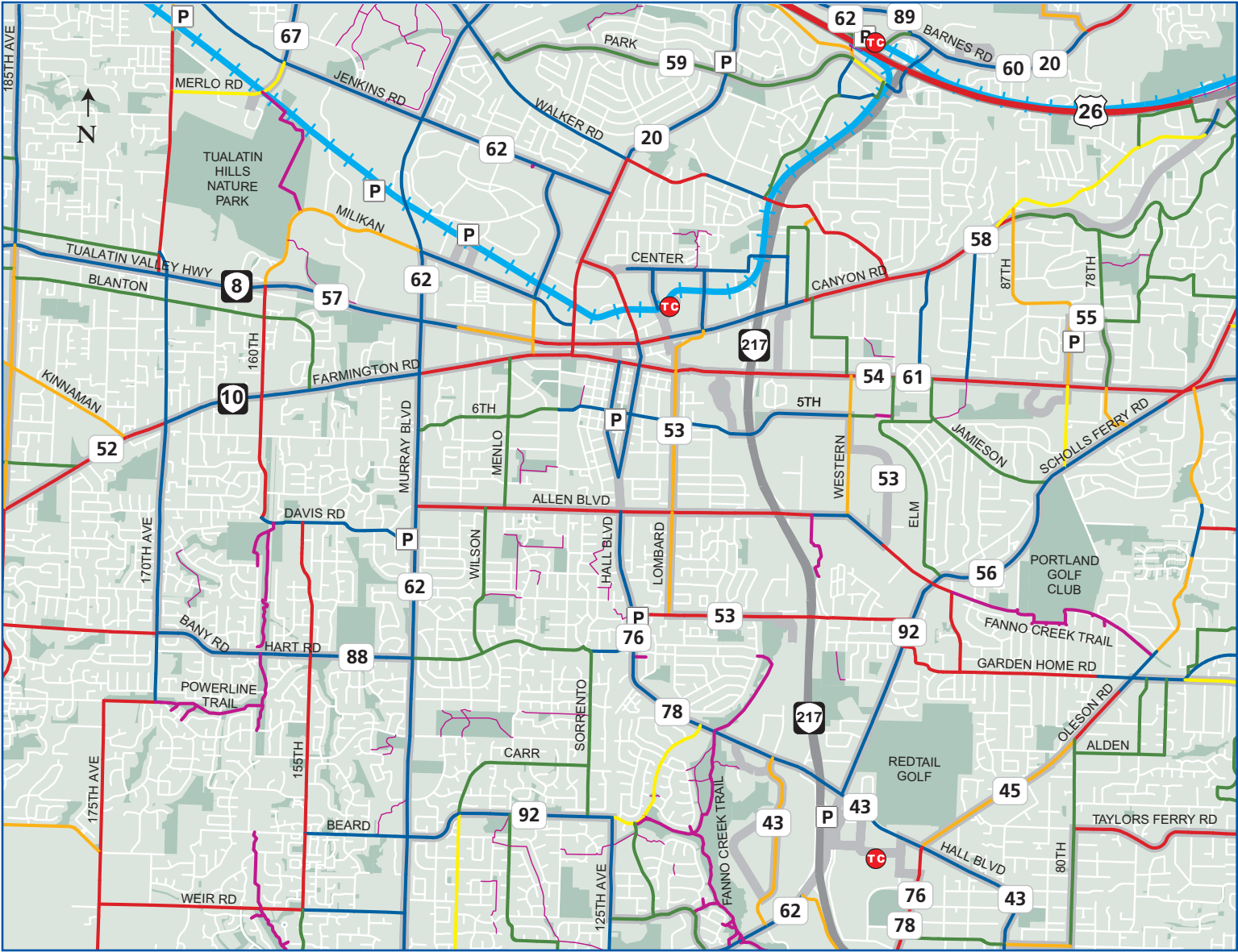
Beaverton has three major hubs served by bus lines and MAX light rail.

- **Beaverton TC**, 4050 SW Lombard MAX Blue/Red lines, bus line 20, 52, 53, 54, 57, 58, 61, 67, 76, 78, and 88
- **Sunset TC**, 10470 SW Barnes Road, Park & Ride (lot fills up by 7:30am weekdays) MAX Blue/Red lines, bus line 20, 62, 89
- **Willow Creek TC**, SW 185th Ave. and Edgeway Drive, Park & Ride (usually spaces available) MAX Blue line, bus line 52, 59, 89

Park & Ride

Free and convenient 24-hour parking for TriMet riders and carpoolers.

- **Beaverton Creek**, SW 153rd Ave. and Millikan Way. (usually spaces available) Connect to: MAX Blue Line
- **Bethel Congregational Church**, 5150 SW Watson Ave. (Mon-Fri only) Connect to: Bus line 76,78
- **Elmonica**, 1200 SW 170th Ave. (lot fills up by 8 am weekdays) Connect to: MAX Blue line
- Millikan Way and 141st Ave. (lot fills up by 8 am weekdays) Connect to: MAX Blue line, Bus line 62
- **Quatama/NW 205th Ave.** 350 NW 205th Ave. (lot fills up by 8:30 am weekdays) Connect to: MAX Blue line
- **Seventh-Day Adventist Church of Beaverton**, 14645 SW Davis Road (Mon-Fri only) Connect to: Bus line 62, 88
- **Somerset Christian Church**, 16255 NW Bronson Road (Mon-Fri only) Connect to: Bus line 89
- **Southminster Presbyterian Church**, 12250 SW Denney Road (Mon-Fri only) Connect to: Bus line 76, 78



Legend

- Bike lane
- Low traffic street
- Moderate traffic street
- High traffic street
- Caution area for bikes
- Multi-use path
- TC Transit Center
- Light rail
- 8 Bus line
- P Park & Ride

Area buses and MAX

- MAX Blue line**
MAX Red line
- 20 – Burnside/Stark
 - 52 – Farmington/185th Ave.
 - 53 – Arctic/Allen
 - 54 – Beaverton Hillsdale Hwy.
 - 56 – Scholls Ferry Rd.
 - 57 – TV Hwy. Forest Grove
 - 58 – Canyon Rd.
 - 59 – Walker Park Way
 - 61 – Marquam Hill/Beaverton TC
 - 62 – Murray Blvd.
 - 67 – Jenkins/158th Ave.
 - 76 – Beaverton/Tualatin
 - 78 – Beaverton/Lake Oswego
 - 88 – Hart 198th Ave.
 - 89 – Tanasbourne
 - 92 – South Beaverton Express

Transit Safety
TriMet's priority is to maintain a safe transit system. Transit security personnel patrol TriMet vehicles and facilities. Security cameras as well GPS receivers monitor buses, trains, MAX stations, and parking garages. Each MAX train has up to four emergency intercoms to reach the operator. Additionally, TriMet ensures accessibility to riders with vision impairment or limited mobility.

For more information, call Metro's Regional Travel Options Program at (503) 813-7566, send e-mail to rto@metro.dst.or.us. or visit www.metro-region.org/traveloptions. The hearing-impaired may call TDD (503) 797-1804.

Drive less. Save more.
www.DriveLessSaveMore.com

Metro
People places • open spaces

Clean air and clean water do not stop at city limits or county lines. Neither does the need for jobs, a thriving economy and good transportation choices for people and businesses in our region. Voters have asked Metro to help with the challenges that cross those lines and affect the 25 cities and three counties in the Portland metropolitan area.

A regional approach simply makes sense when it comes to protecting open space, caring for parks, planning for the best use of land, managing garbage disposal and increasing recycling. Metro oversees world-class facilities such as the Oregon Zoo, which contributes to conservation and education, and the Oregon Convention Center, which benefits the region's economy.

Your Metro representatives

Metro Council President – David Bragdon
Metro Councilors – Rod Park, District 1; Brian Newman, District 2; Carl Hosticka, deputy council president, District 3; Susan McLain, District 4; Rex Burkholder, District 5; Robert Liberty, District 6.
Auditor – Alexis Dow, CPA



Drive less. Save more.
www.DriveLessSaveMore.com



Everyday, people throughout Gresham are getting where they need to be without the hassles of gas prices, traffic and parking woes.

The area's many travel options give residents a lot of personal choices.



So get moving with flexible and economical travel options like public transit,

walking, biking, carpooling or vanpooling and other ways to be mobile.

Find a new way to travel.

Research shows that nearly two-in-three residents believe it would not be difficult to take one less car trip each week.

If each household in the region eliminated just two single-person car trips (one round-trip) each week, there could be a four to five percent reduction in the number of cars on the road.



Walking and bicycling

For work commutes or weekly errands discover the relaxing convenience of traveling by foot or bicycle. Metro's Bike There! regional bike map is a great resource to find ideal routes to stroll or to bike following multi-use paths and low traffic streets. Additionally, you can log on to www.bycycle.org, which offers Internet trip planning to find those tranquil byways to grocery stores and more. Go grab some fresh air!



Gresham area trails

- The **Springwater Corridor** lies in the heart of Gresham and is the region's premier multi-use trail. Heading west the Springwater brings you past Powell Butte, Oaks Park, OMSI, and downtown Portland. Turn to the east and the Springwater crosses all the way to Boring. Other multi-use paths include the Columbia River Trail along Marine Drive from Blue Lake Park to Portland. There is also a trail along the Interstate 84 freeway between 122nd Ave. and 207th Ave.



Carpool and vanpool

When two or more people share a ride to a common or nearby destination, it's a carpool. Carpool Match NW is an excellent resource to form carpools and reduce the burden of driving. A carpool is both simple to set up and very flexible. You decide the number of passengers, if drivers and vehicles rotate, and how expenses are shared. Your carpool may operate every day or only when it's convenient. For more information, visit www.carpoolmatchNW.org or call (503) 227-7665.

Drive less. Save more.
www.DriveLessSaveMore.com

East County transit options

TriMet serves Gresham area residents with 14 bus lines and MAX light rail. For further information on stops and time arrivals visit: www.trimet.org or 503-238-RIDE (7433).



Sandy Area Transit (SAM)

Connects Gresham TC and Sandy, runs Monday-Saturday on an hourly schedule, with half-hourly service during peak commute times. Contact SAM at www.ci.sandy.or.us/cs/transit/transfaq.htm or 503-668-3466.

Transit centers (TC)

Gresham has two major hubs served by several TriMet bus lines, MAX light rail and Sandy Area Transit.

- **Rockwood/ E. 188th Ave TC**, 18200 E. Burnside is served by MAX Blue Line, 20, 25, 27, 82, and 87
- **Gresham Central TC**, 350 NE Eighth Ave. and Kelly St. is served by MAX Blue Line, 4, 9, 12, 20, 80, 81, 82, 84, and SAM

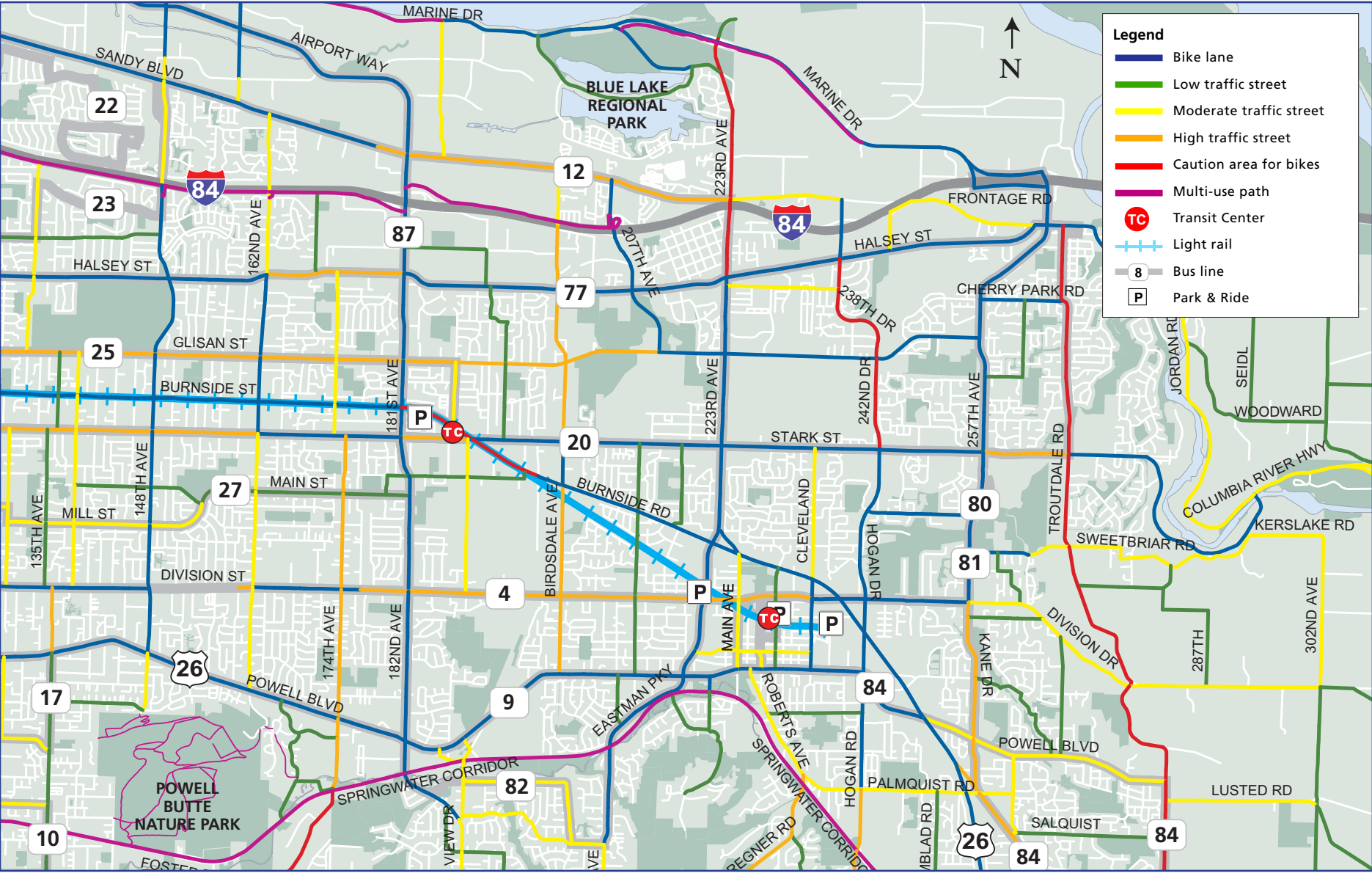
Park & Ride


Free and convenient 24-hour parking for Tri-Met riders and carpoolers.

- **18324 E. Burnside** (usually spaces available)
Connect to: MAX, 20, 25, 27, 82, and 87
- **Cleveland Ave. 1200 NE Eighth Ave.** (Lot fills up by 8 am weekdays) Connect to: MAX
- **Gresham City Hall, 1297 NW Eastman Parkway** (Lot fills up by 8 am weekdays) Connect to: MAX, 4,12, and 84
- **Gresham Garage 523 NE Eighth Ave.** (usually spaces available) Connect to: MAX, 4, 9, 12, 20, 80, 81, 82, and 84

Transit Safety

TriMet's priority is to maintain a safe transit system. Transit security personnel patrol TriMet vehicles and facilities. Security cameras as well GPS receivers monitor buses, trains, MAX stations, and parking garages. Each MAX train has up to four emergency intercoms to reach the operator. Additionally, TriMet ensures accessibility to riders with vision impairment or limited mobility.



Area buses and MAX	MAX Blue Line	
	4 – Division	77 – Broadway/Halsey
	9 – Powell	80 – Kane Rd/Troutdale
	12 – Sandy Blvd	81 – Kane Rd/257th Ave.
	20 – Burnside/Stark	82 – Eastman/182nd Ave.
	25 – Glisan/Rockwood	84 – Kelso/Boring
	27 – Market/Main	87 – Airport Way/181st Ave
		Blue Lake Shuttle

For more information, call Metro's Regional Travel Options Program at (503) 813-7566, send e-mail to rto@metro.dst.or.us. or visit www.metro-region.org/traveloptions. The hearing-impaired may call TDD (503) 797-1804.

Drive less. Save more.
www.DriveLessSaveMore.com

Metro
People places • open spaces

Clean air and clean water do not stop at city limits or county lines. Neither does the need for jobs, a thriving economy and good transportation choices for people and businesses in our region. Voters have asked Metro to help with the challenges that cross those lines and affect the 25 cities and three counties in the Portland metropolitan area.

A regional approach simply makes sense when it comes to protecting open space, caring for parks, planning for the best use of land, managing garbage disposal and increasing recycling. Metro oversees world-class facilities such as the Oregon Zoo, which contributes to conservation and education, and the Oregon Convention Center, which benefits the region's economy.

Your Metro representatives

Metro Council President – David Bragdon
Metro Councilors – Rod Park, District 1; Brian Newman, District 2; Carl Hosticka, deputy council president, District 3; Susan McLain, District 4; Rex Burkholder, District 5; Robert Liberty, District 6.
Auditor – Alexis Dow, CPA



Drive less. Save more.
www.DriveLessSaveMore.com

HILLSBORO

TRAVEL OPTIONS GUIDE

Everyday, people throughout Hillsboro are getting where they need to be without the hassles of gas prices, traffic and parking woes.

The area's many travel options give residents a lot of personal choices.



So get moving with flexible and economical travel options like public transit,

walking, biking, carpooling or vanpooling and other ways to be mobile.

Find a new way to travel.

Research shows that nearly two-in-three residents believe it would not be difficult to take one less car trip each week.

If each household in the region eliminated just two single-person car trips (one round-trip) each week, there could be a four to five percent reduction in the number of cars on the road.



Walking and bicycling

For weekly errands or work commutes discover the relaxing convenience of traveling by foot or bicycle. Metro's Bike There!



Metro's regional bike map is a great resource to find ideal routes to stroll or to bike following multi-use paths and low traffic streets. You can log on to www.bicycle.org, which offers Internet trip planning to find those tranquil byways to grocery stores and more. Go grab some fresh air!



Hillsboro area trails

Rock Creek Trail multi-use path spans from Orchard Park along Rock Creek crossing over Hwy 26 and eventually connecting to the **Beaverton Powerline**

Trail. Noble Woods Park covers 38 acres of natural forest and meadow areas featuring a paved one-mile ADA accessible walking trail.

Carpool and vanpool

When two or more people share a ride to a common or nearby destination, it's a carpool. Carpool Match NW is an excellent resource to form carpools and reduce the burden of driving. A carpool is both simple to set up and very flexible. You decide the number of passengers, if drivers and vehicles rotate, and how expenses are shared. Your carpool may operate every day or only when it's convenient. For more information, visit www.carpoolmatchNW.org or call (503) 227-7665.

Ride Connection

A nonprofit, community service organization that coordinates a network of more than 30 providers to provide transportation services for elderly clients and/or clients with disabilities. For more information visit: www.rideconnection.org or call (503) 226-0700.

Hillsboro transit options

TriMet serves Hillsboro area residents with four bus lines and MAX light rail. For more information on stops and time arrivals visit: www.trimet.org or 503-238-RIDE (7433)

MAX Blue Line

- 46** – North Hillsboro
- 47** – Baseline Evergreen
- 48** – Cornell
- 57** – TV Highway
- 88** – Hart/198th Ave.

Park & Ride

Free and convenient 24-hour parking for TriMet riders and carpoolers.

- **Fair Complex/Hillsboro Airport**, 601 NE 34th Ave. (usually spaces available). Connect to: MAX, 46
- **Hillsboro Parking Garage**, 110 SW Washington St. (usually spaces available). Connect to: MAX
- **Orenco/NW 231st Ave.** NE Orenco Station Parkway and Campus Court (usually spaces available). Connect to: MAX, 47

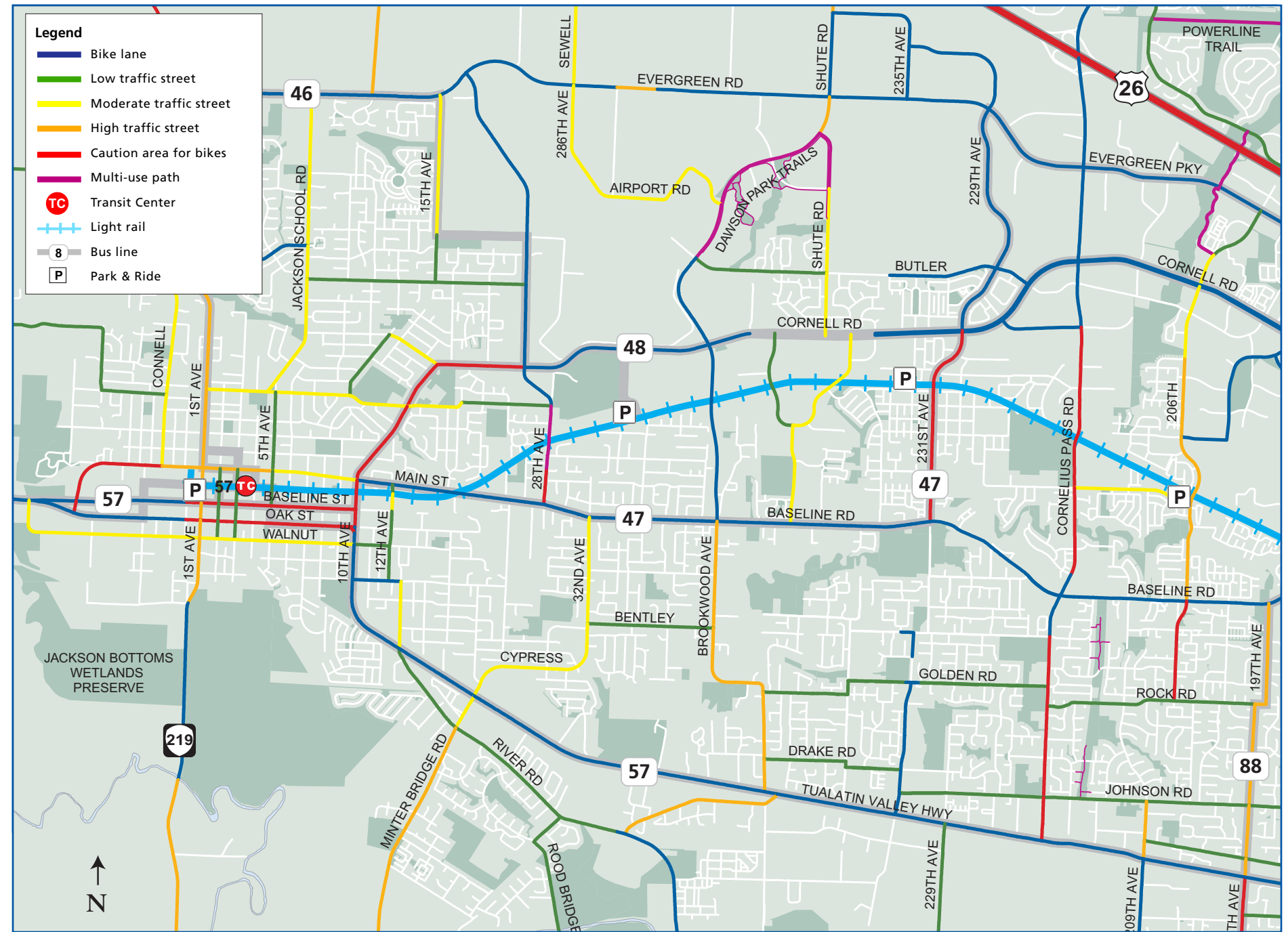
Transit centers (TC)

Hillsboro has one major hub served by several TriMet bus lines and MAX light rail.

- **Hillsboro Central/SE Third Ave. TC**, 333 SE Washington St. Connect to: MAX Blue line, bus lines 46, 47, 48, 57

Transit safety

TriMet's priority is to maintain a safe transit system. Transit security personnel patrol TriMet vehicles and facilities. Security cameras as well as GPS receivers monitor buses, trains, MAX stations, and parking garages. Each MAX train has up to four emergency intercoms to reach the operator. Additionally, TriMet ensures accessibility to riders with vision impairment or limited mobility.



For more information

Call Metro's Regional Travel Options Program at (503) 813-7566, send e-mail to rto@metro.dst.or.us, or visit www.metro-region.org/traveloptions. The hearing-impaired may call TDD (503) 797-1804.

Drive less. Save more.
www.DriveLessSaveMore.com

Metro
People places • open spaces

Clean air and clean water do not stop at city limits or county lines. Neither does the need for jobs, a thriving economy and good transportation choices for people and businesses in our region. Voters have asked Metro to help with the challenges that cross those lines and affect the 25 cities and three counties in the Portland metropolitan area.

A regional approach simply makes sense when it comes to protecting open space, caring for parks, planning for the best use of land, managing garbage disposal and increasing recycling. Metro oversees world-class facilities such as the Oregon Zoo, which contributes to conservation and education, and the Oregon Convention Center, which benefits the region's economy.

Your Metro representatives

Metro Council President – David Bragdon
Metro Councilors – Rod Park, District 1;
Brian Newman, District 2; Carl Hosticka,
deputy council president, District 3; Susan
McLain, District 4; Rex Burkholder, District 5;
Robert Liberty, District 6.
Auditor – Alexis Dow, CPA



Drive less. Save more.
www.DriveLessSaveMore.com

LAKE OSWEGO
TRAVEL OPTIONS GUIDE

Everyday, people throughout Lake Oswego are getting where they need to be without the hassles of gas prices, traffic and parking woes.

The area's many travel options give residents a lot of personal choices.



So get moving with flexible and economical travel options like public transit,

walking, biking, carpooling or vanpooling and other ways to be mobile.

Find a new way to travel.

Research shows that nearly two-in-three residents believe it would not be difficult to take one less car trip each week.

If each household in the region eliminated just two single-person car trips (one round-trip) each week, there could be a four to five percent reduction in the number of cars on the road.



Walking and bicycling

For weekly errands or work commutes discover the relaxing convenience of traveling by foot or bicycle. Metro's Bike



There! regional bike map is a great resource to find ideal routes to stroll or to bike following multi-use paths and low traffic streets. You can log on to www.bycycle.org, which offers Internet trip planning to find those tranquil byways to grocery stores and more. Go grab some fresh air!

Lake Oswego area trails

River Road Pathway offers a 3-mile scenic route along the Willamette River. The pathway begins in George Rogers Park, across the footbridge and up and around the point to Old River Road. The pathway runs between the river and the road to the boundary of West Linn and Lake Oswego. Once the pathway ends, walkers may choose to continue along Old River Road to its intersection with Highway 43, near Mary S. Young State Park.

Lake Loop is a circular seven-mile route around the beautiful waters of Oswego Lake with many visible vantage points as the route weaves west from Stafford Road along South Shore Blvd. At Lakeview Blvd. you can branch west to the Bryant Road path or



take the main loop route east to the stairway on the north side of Lakeview. Go up the stairs to Upper Drive and continue east to the Lake Oswego Hunt Club. Proceed along Iron Mountain Blvd. to Chandler Road, and then to A Avenue. Turn east and continue to State Street. Head south on State Street to McVey Avenue and follow McVey to South Shore to complete the loop.

Carpool and vanpool

When two or more people share a ride to a common or nearby destination it's a carpool. CarpoolMatchNW is an excellent resource to form carpools and reduce the burden of driving. A carpool is both simple to set up and very flexible. You decide the number of passengers, if drivers and vehicles rotate, and how expenses are shared. Your carpool may operate every day or only when it's convenient. Gather more information and register today at www.CarpoolMatchNW.org or call (503) 227-7665.

Ride Connection

A nonprofit, community service organization that coordinates a network of more than 30 providers to provide transportation services for elderly clients and/or clients with disabilities. For more information visit: www.rideconnection.org or call (503) 226-0700.

Lake Oswego transit options

TriMet serves Lake Oswego area residents with five bus lines. For more information on stops and time arrivals visit: www.trimet.org or 503-238-RIDE (7433).



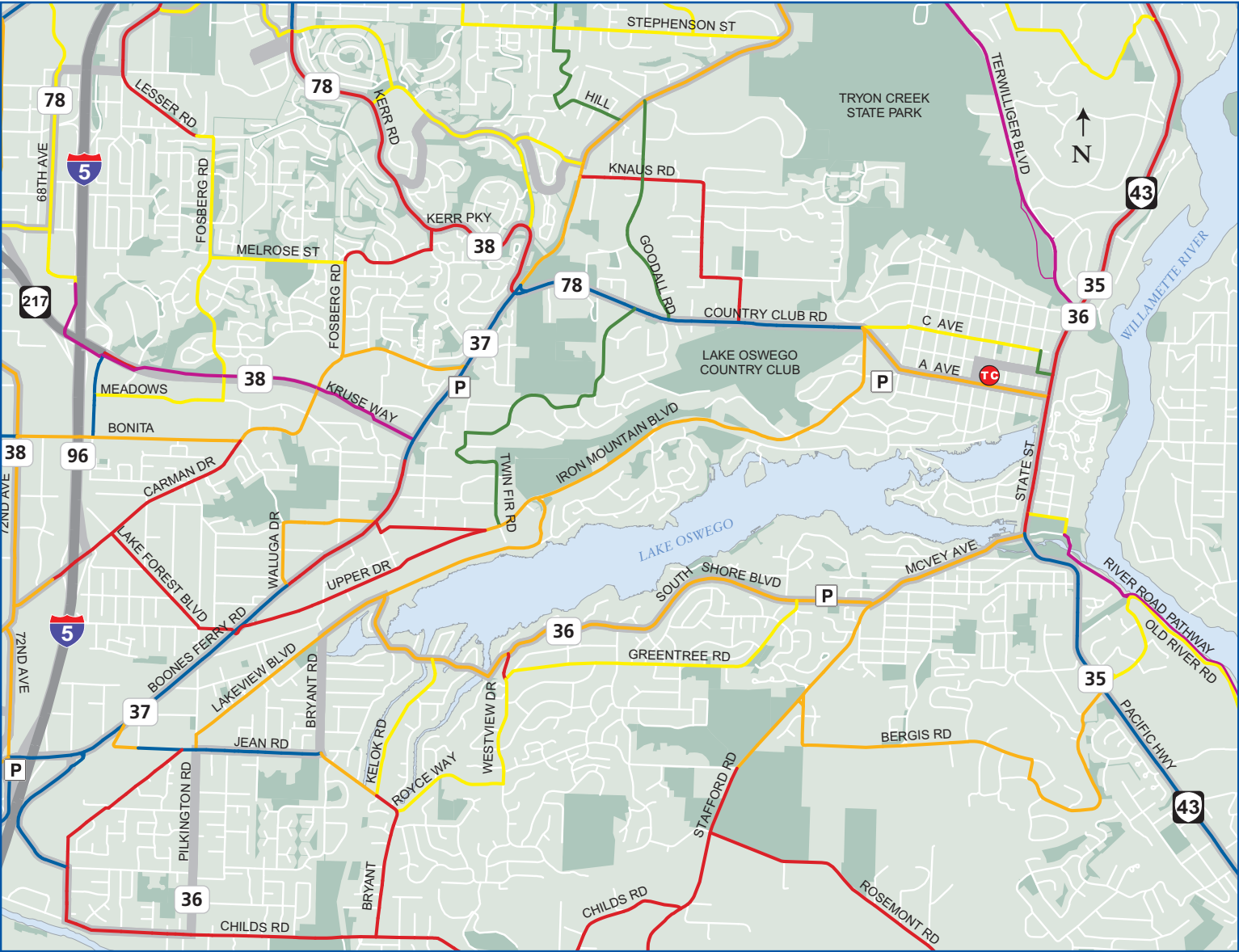
Transit centers (TC)

Lake Oswego has one major hub served by bus lines.

- **Lake Oswego TC**, Fourth St. and A Ave.
Connect to: bus line 35, 36, 37, 78

Park & Ride

- **Christ Church Parish**, 1060 Chandler Road (Mon-Fri only) Connect to: Bus line 37, 78
- **Hope Church**, 14790 SW Boones Ferry Road (Mon-Fri only) Connect to Bus line 38
- **Lake Oswego United Methodist Church**, 1855 South Shore Blvd. (Mon-Fri only) Connect to: Bus line 36



Legend

- Bike lane
- Low traffic street
- Moderate traffic street
- High traffic street
- Caution area for bikes
- Multi-use path
- TC Transit Center
- Light rail
- 8 Bus line
- P Park & Ride

Area buses

- 35 – Macadam
- 36 – South Shore
- 37 – Lake Grove
- 38 – Boones Ferry Rd.
- 78 – Beaverton/Lake Oswego
- 96 – Tualatin/I-5



Transit safety

TriMet's priority is to maintain a safe transit system. Transit security personnel patrol TriMet vehicles and facilities. Security cameras as well as GPS receivers monitor buses, trains, MAX stations, and parking garages. Each MAX train has up to four emergency intercoms to reach the operator. Additionally,

TriMet ensures accessibility to riders with vision impairment or limited mobility.

For more information, call Metro's Regional Travel Options Program at (503) 813-7566, send e-mail to rto@metro.dst.or.us. or visit www.metro-region.org/traveloptions. The hearing-impaired may call TDD (503) 797-1804.

Drive less. Save more.
www.DriveLessSaveMore.com

Metro
People places • open spaces

Clean air and clean water do not stop at city limits or county lines. Neither does the need for jobs, a thriving economy and good transportation choices for people and businesses in our region. Voters have asked Metro to help with the challenges that cross those lines and affect the 25 cities and three counties in the Portland metropolitan area.

A regional approach simply makes sense when it comes to protecting open space, caring for parks, planning for the best use of land, managing garbage disposal and increasing recycling. Metro oversees world-class facilities such as the Oregon Zoo, which contributes to conservation and education, and the Oregon Convention Center, which benefits the region's economy.

Your Metro representatives

Metro Council President – David Bragdon
Metro Councilors – Rod Park, District 1;
Brian Newman, District 2; Carl Hosticka,
deputy council president, District 3; Susan
McLain, District 4; Rex Burkholder, District 5;
Robert Liberty, District 6.
Auditor – Alexis Dow, CPA



Drive less. Save more.
www.DriveLessSaveMore.com



Everyday, people throughout Milwaukie are getting where they need to be without the hassles of gas prices, traffic and parking woes.

The area's many travel options give residents a lot of personal choices.



So get moving with flexible and economical travel options like public transit,

walking, biking, carpooling or vanpooling and other ways to be mobile.

Find a new way to travel.

Research shows that nearly two-in-three residents believe it would not be difficult to take one less car trip each week.

If each household in the region eliminated just two single-person car trips (one round-trip) each week, there could be a four to five percent reduction in the number of cars on the road.



Walking and bicycling

For weekly errands or work commutes discover the relaxing convenience of traveling by foot or bicycle. Metro's Bike There!

regional bike map is a great resource to find ideal routes to stroll or to bike following multi-use paths and low traffic streets. You can log on to www.bycycle.org, which offers Internet trip planning to find those tranquil byways to grocery stores and more.



Milwaukie area trails

The **Trolley Trail** runs along the historic corridor that was once used by a streetcar line that operated between Portland and Oregon City. Currently, the unpaved 6-mile trail runs between downtown Milwaukie and Gladstone. The trail connects with existing bike lanes in Milwaukie and Gladstone and together, once completed, the connecting trails will create a continuous 20-mile loop connecting Portland, Milwaukie, Gladstone and Oregon City.

The **Springwater Trail** is the region's premier multi-use trail extending nearly 20 miles from downtown Portland to Boring. Quick access in Milwaukie is where Johnson Creek Blvd. intersects near SE 45th Ave.

Carpool and vanpool

When two or more people share a ride to a common or nearby destination it's a carpool. CarpoolMatchNW is an excellent resource to form carpools and reduce the burden of driving. A carpool is both simple to set up and very flexible. You decide the number of passengers, if drivers and vehicles rotate, and how expenses are shared. Your carpool may operate every day or only when it's convenient. Gather more information and register today at www.CarpoolMatchNW.org or call (503) 227-7665.

Milwaukie transit options

TriMet serves the Milwaukie area residents with 12 bus lines. For more information on stops and time arrivals visit: www.trimet.org or 503-238-RIDE (7433).

Transit centers (TC)

Milwaukie has one major hub served by bus lines.

- **Milwaukie TC**, SE Jackson St. and 21st Ave.
Connect to: bus lines 28, 29, 31, 32, 33, 34, 70, 75, 99, and 152

Park & Ride

Free and convenient 24-hour parking for TriMet riders and carpoolers.

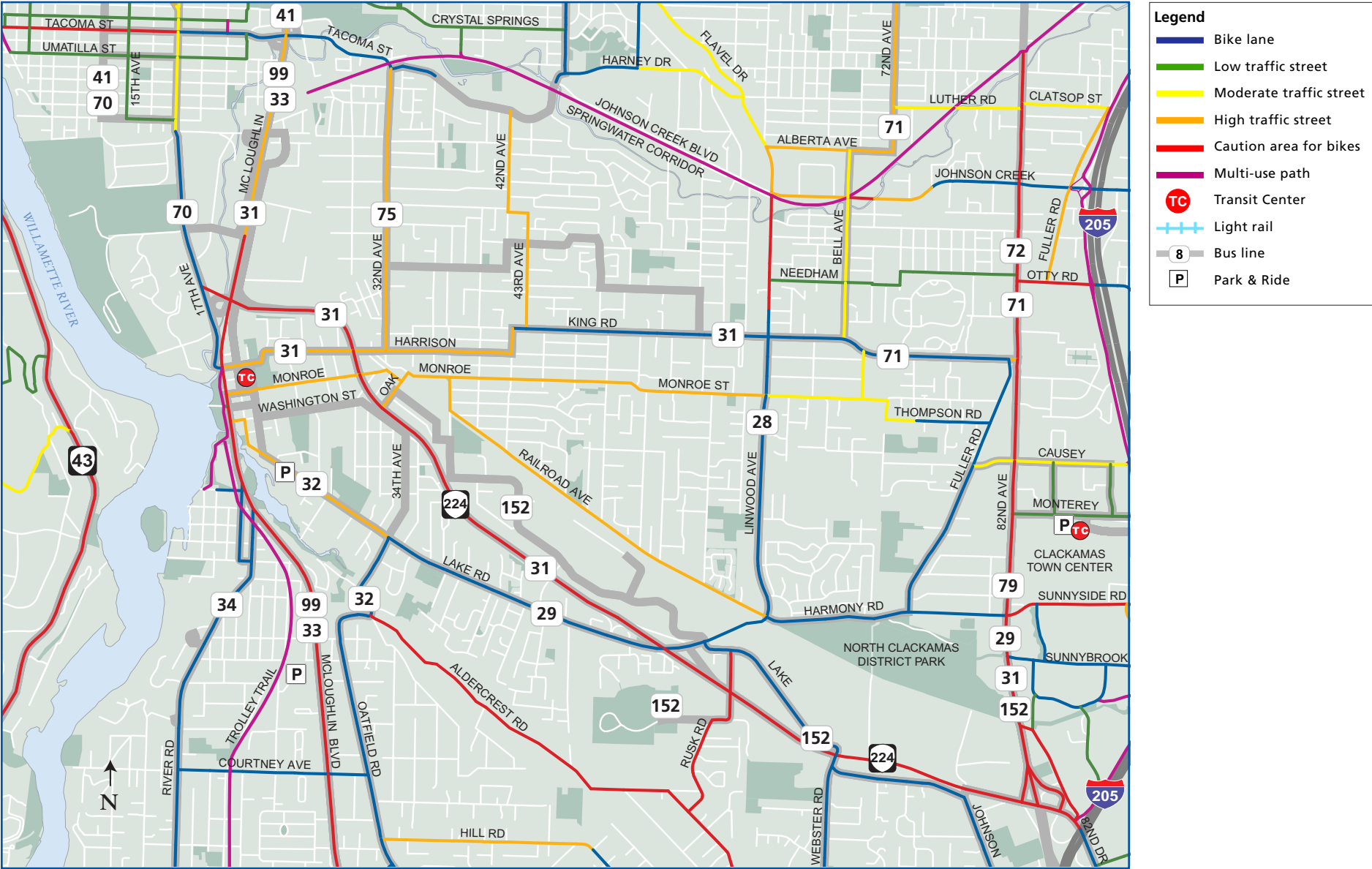
- **G.I. Joes**, 15600 SE McLoughlin Blvd. (usually spaces available) Connect to: bus lines 33, 99
- **Milwaukie Elks Lodge**, 13121 SE McLoughlin Blvd. (Mon-Fri only, park in southeast corner) Connect to: bus line 33
- **Milwaukie Presbyterian Church**, 2416 SE Lake Rd. (Mon-Fri only) Connect to: bus line 32

Transit Safety

TriMet's priority is to maintain a safe transit system. Transit security personnel patrol TriMet vehicles and facilities. Security cameras as well GPS receivers monitor buses, trains, MAX stations, and parking garages. Each MAX train has up to four emergency intercoms to reach the operator. Additionally, TriMet ensures accessibility to riders with vision impairment or limited mobility.

Ride Connection

A nonprofit, community service organization that coordinates a network of more than 30 providers to provide transportation services for elderly clients and/or clients with disabilities. For more information visit: www.rideconnection.org or call (503) 226-0700.



Area buses

- | | |
|-----------------------------|-------------------------------------|
| 28 – Linwood | 70 – 12th Ave |
| 29 – Lake Webster Rd | 71 – 60th Ave./122nd Ave. |
| 31 – Estacada | 72 – Killingsworth/82nd Ave. |
| 32 – Oatfield | 75 – 39th Ave./Lombard |
| 33 – McLoughlin | 79 – Clackamas Town Center |
| 34 – River Road | 99 – McLoughlin Express |
| 41 – Tacoma | 152 – Milwaukie |

For more information call Metro's Regional Travel Options Program at (503) 813-7566, send e-mail to rto@metro.dst.or.us or visit www.metro-region.org/traveloptions. The hearing-impaired may call TDD (503) 797-1804.

Drive less. Save more.
www.DriveLessSaveMore.com

Metro
People places • open spaces

Clean air and clean water do not stop at city limits or county lines. Neither does the need for jobs, a thriving economy and good transportation choices for people and businesses in our region. Voters have asked Metro to help with the challenges that cross those lines and affect the 25 cities and three counties in the Portland metropolitan area.

A regional approach simply makes sense when it comes to protecting open space, caring for parks, planning for the best use of land, managing garbage disposal and increasing recycling. Metro oversees world-class facilities such as the Oregon Zoo, which contributes to conservation and education, and the Oregon Convention Center, which benefits the region's economy.

Your Metro representatives

Metro Council President – David Bragdon
Metro Councilors – Rod Park, District 1; Brian Newman, District 2; Carl Hosticka, deputy council president, District 3; Susan McLain, District 4; Rex Burkholder, District 5; Robert Liberty, District 6.
Auditor – Alexis Dow, CPA



Drive less. Save more.
www.DriveLessSaveMore.com



Everyday, people throughout Tigard are getting where they need to be without the hassles of gas prices, traffic and parking woes.

The area's many travel options give residents a lot of personal choices.



So get moving with flexible and economical travel options like public transit,

walking, biking, carpooling or vanpooling and other ways to be mobile.

Find a new way to travel.

Research shows that nearly two-in-three residents believe it would not be difficult to take one less car trip each week.

If each household in the region eliminated just two single-person car trips (one round-trip) each week, there could be a four to five percent reduction in the number of cars on the road.



Walking and bicycling

For weekly errands or work commutes discover the relaxing convenience of traveling by foot or bicycle. Metro's Bike



There! regional bike map is a great resource to find ideal routes to stroll or to bike following multi-use paths and low traffic streets. You can log on to www.bycycle.org, which offers Internet trip planning to find those tranquil byways to grocery stores and more. Go grab some fresh air.

Tigard area trails

Fanno Creek Nature Trail begins in Tigard at Hall Blvd and heads north to Main Street. The next segment begins at North Dakota Street continuing north for 2 miles to the intersection of Denny Road and Hwy 217.

Carpool and vanpool

When two or more people share a ride to a common or nearby destination it's a carpool. CarpoolMatchNW is an excellent resource to form carpools and reduce the burden of driving. A carpool is both simple to set up and very flexible. You decide the number of passengers, if drivers and vehicles rotate, and how expenses are shared. Your carpool may operate every day or only when it's convenient. Gather more information and register today at www.CarpoolMatchNW.org or call (503) 227-7665.

Ride Connection

A nonprofit, community service organization that coordinates a network of more than 30 providers to provide transportation services for elderly clients and/or clients with disabilities. For more information visit: www.rideconnection.org or call (503) 226-0700.



Tigard transit options

TriMet serves Tigard area residents with 15 bus lines. For more information on stops and time arrivals visit: www.trimet.org or 503-238-RIDE (7433).

Transit centers (TC)

Tigard has two major hubs served by several bus lines.

- **Tigard TC**, 8900 SW Commercial – Connect to: 12, 45, 64, 76, and 78
- **Washington Square TC**, (next to Sears) – Connect to: 43, 45, 56, 62, 76, and 78

Park & Ride

Free and convenient parking for TriMet riders and carpoolers.

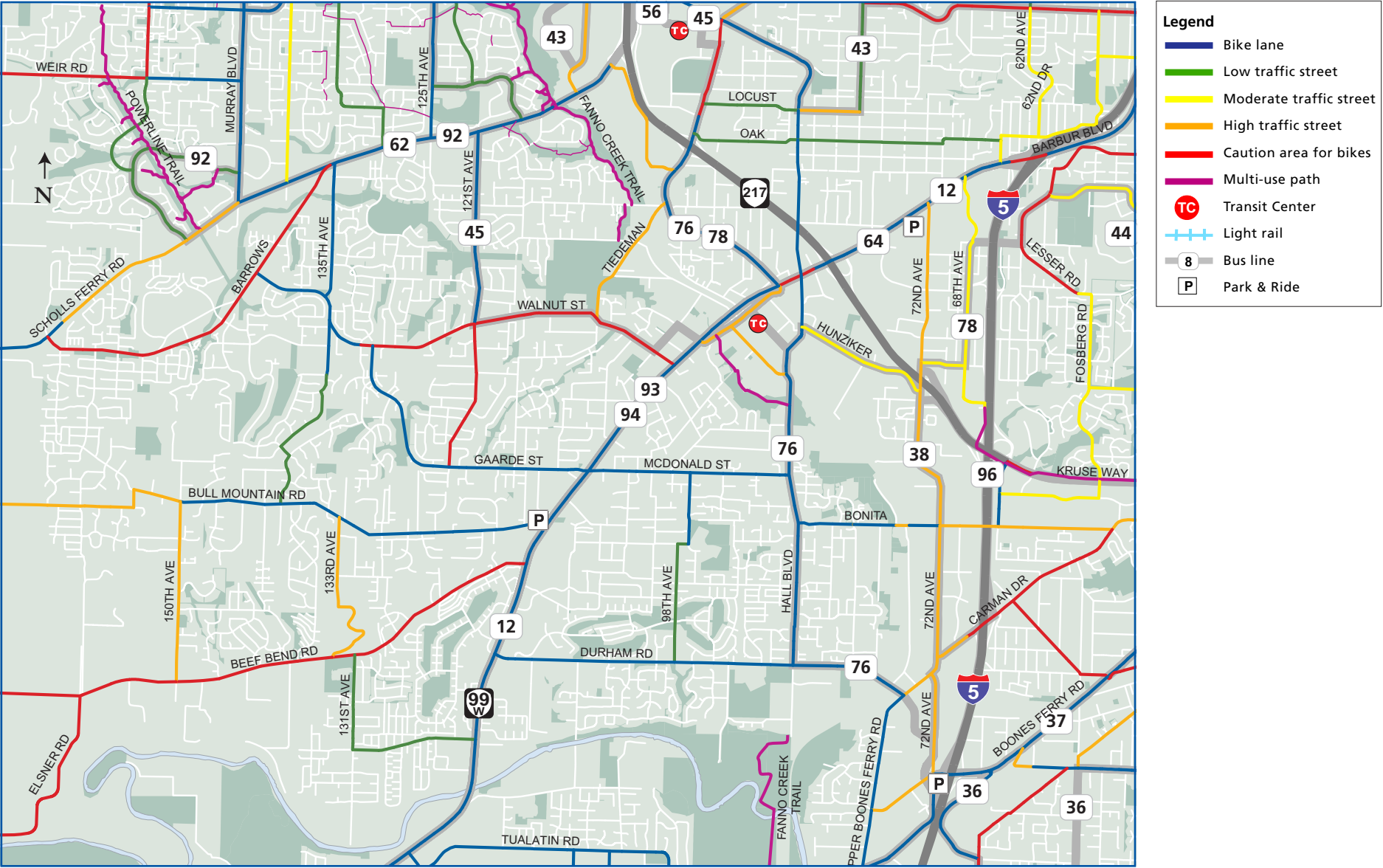
- **Christ the King Lutheran Church**, 11305 SW Bull Mountain Rd. 97224 (Mon-Fri only) Connect to: 12, 94, and 95
- **Progress**, SW Scholls Ferry Rd. & Hwy. 217, 97008 (usually spaces available) Connect to: 92
- **Tigard**, SW 74th Ave. & Pacific Hwy, 97223 (usually spaces available) Connect to: 12, 64, 94, and 95



Transit Safety

TriMet’s priority is to maintain a safe transit system. Transit security personnel patrol TriMet vehicles and facilities.

Security cameras as well GPS receivers monitor buses, trains, MAX stations, and parking garages. Each MAX train has up to four emergency intercoms to reach the operator. Additionally, TriMet ensures accessibility to riders with vision impairment or limited mobility.



Area buses

- 12 – Barbur Blvd. (Frequent Service)
- 43 – Taylors Ferry Rd.
- 44 – Capitol Hwy.
- 45 – Garden Home
- 54 – Beaverton-Hillsdale Hwy. (Frequent Service)
- 56 – Scholls Ferry Rd. (Frequent Service)
- 62 – Murray Blvd.

- 64 – Marquam Hill/Tigard TC Route
- 67 – Jenkins 158th Ave.
- 76 – Beaverton/Tualatin
- 78 – Beaverton/Lake Oswego
- 92 – South Beaverton Express
- 94 – Sherwood Pacific Hwy Express
- 95 – Tigard I-5 Express
- 96 – Tualatin I-5

For more information, call Metro’s Regional Travel Options Program at (503) 813-7566, send e-mail to rto@metro.dst.or.us. or visit www.metro-region.org/traveloptions. The hearing-impaired may call TDD (503) 797-1804.

Drive less. Save more.
www.DriveLessSaveMore.com

Metro
People places • open spaces

Clean air and clean water do not stop at city limits or county lines. Neither does the need for jobs, a thriving economy and good transportation choices for people and businesses in our region. Voters have asked Metro to help with the challenges that cross those lines and affect the 25 cities and three counties in the Portland metropolitan area.

A regional approach simply makes sense when it comes to protecting open space, caring for parks, planning for the best use of land, managing garbage disposal and increasing recycling. Metro oversees world-class facilities such as the Oregon Zoo, which contributes to conservation and education, and the Oregon Convention Center, which benefits the region's economy.

Your Metro representatives

Metro Council President – David Bragdon
Metro Councilors – Rod Park, District 1;
Brian Newman, District 2; Carl Hosticka,
deputy council president, District 3; Susan
McLain, District 4; Rex Burkholder, District 5;
Robert Liberty, District 6.
Auditor – Alexis Dow, CPA



Drive less. Save more.
www.DriveLessSaveMore.com



Everyday, people throughout Troutdale are getting where they need to be without the hassles of gas prices, traffic and parking woes.

The area's many travel options give residents a lot of personal choices.



So get moving with flexible and economical travel options like public transit,

walking, biking, carpooling or vanpooling and other ways to be mobile.

Find a new way to travel.

Research shows that nearly two-in-three residents believe it would not be difficult to take one less car trip each week.

If each household in the region eliminated just two single-person car trips (one round-trip) each week, there could be a four to five percent reduction in the number of cars on the road.



Walking and bicycling

For weekly errands or work commutes discover the relaxing convenience of traveling by foot or bicycle. Metro's Bike There! regional bike map is a great resource to find ideal routes to stroll or to bike following multi-use paths and low traffic streets. You can log on to www.bycycle.org, which offers Internet trip planning to find those tranquil byways to grocery stores and more.



Troutdale area trails

A part of the region's 40-mile loop, the **Marine Drive bike path** spans 13 miles of uninterrupted multi-use trail along the Columbia River from Blue Lake Park to Portland.

The **Springwater Corridor** lies just south of Troutdale covering nearly 20 miles. Heading west the Springwater brings you past Gresham, Powell Butte, Oaks Park, OMSI, and downtown Portland. Turn to the east and the Springwater crosses all the way to Boring. Another regional multi-use path near Troutdale rests along the Interstate 84 freeway between 122nd Ave. and 207th Ave.

Carpool and vanpool

When two or more people share a ride to a common or nearby destination it's a carpool. CarpoolMatchNW is an excellent resource to form carpools and reduce the burden of driving. A carpool is both simple to set up and very flexible. You decide the number of passengers, if drivers and vehicles rotate, and how expenses are shared. Your carpool may operate every day or only when it's convenient. Gather more information and register today at www.CarpoolMatchNW.org or call (503) 227-7665.



Troutdale transit options

TriMet serves Troutdale area residents with four bus lines. For more information on stops and time arrivals visit: www.trimet.org or 503-238-RIDE (7433).

- 12 – Sandy Blvd.
- 20 – Burnside/Stark
- 77 – Broadway/Halsey
- 80 – KaneRd/Troutdale
- 81 – Kane Rd/257th Ave.

Blue Lake Shuttle

Park & Ride

Free and convenient 24-hour parking for TriMet riders and carpoolers

- **Reynolds School District**, 1204 NE 201st Ave. (Mon-Fri only, park in three rows nearest Halsey St.) Connect to: bus line 77

Transit Safety

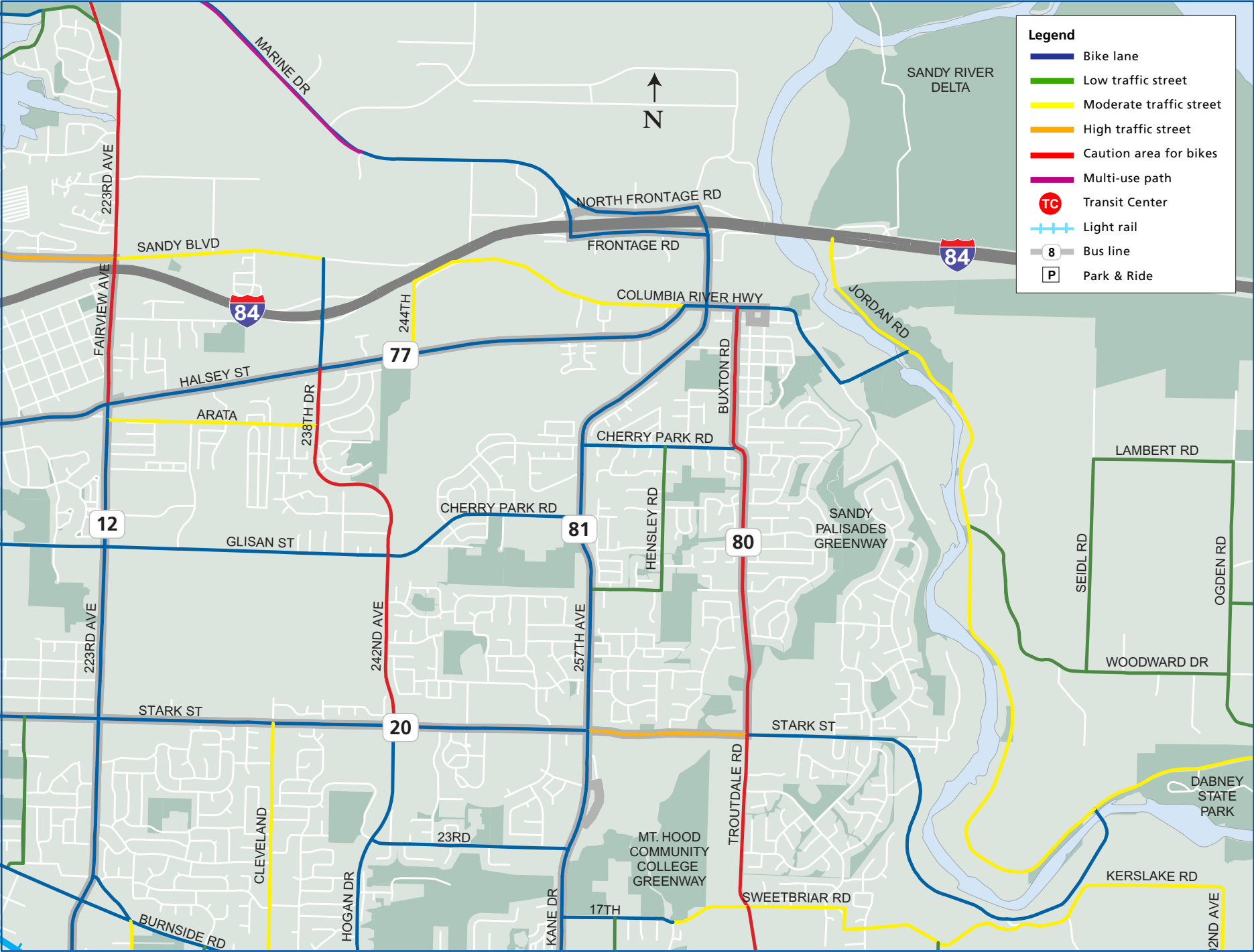
TriMet’s priority is to maintain a safe transit system. Transit security personnel patrol TriMet vehicles and facilities. Security cameras as well GPS receivers monitor buses, trains, MAX stations, and parking garages. Each MAX train has up to four emergency intercoms to reach the operator. Additionally, TriMet ensures accessibility to riders with vision impairment or limited mobility.

Ride Connection

A nonprofit, community service organization that coordinates a network of more than 30 providers to provide transportation services for elderly clients and/or clients with disabilities. For more information visit: www.rideconnection.org or call (503) 226-0700.

For more information

Call Metro’s Regional Travel Options Program at (503) 813-7566, send e-mail to rto@metro.dst.or.us. or visit www.metro-region.org/travel-options. The hearing-impaired may call TDD (503) 797-1804.



Metro
People places • open spaces

Clean air and clean water do not stop at city limits or county lines. Neither does the need for jobs, a thriving economy and good transportation choices for people and businesses in our region. Voters have asked Metro to help with the challenges that cross those lines and affect the 25 cities and three counties in the Portland metropolitan area.

A regional approach simply makes sense when it comes to protecting open space, caring for parks, planning for the best use of land, managing garbage disposal and increasing recycling. Metro oversees world-class facilities such as the Oregon Zoo, which contributes to conservation and education, and the Oregon Convention Center, which benefits the region's economy.

Your Metro representatives

Metro Council President – David Bragdon
Metro Councilors – Rod Park, District 1;
Brian Newman, District 2; Carl Hosticka, deputy council president, District 3; Susan McLain, District 4; Rex Burkholder, District 5; Robert Liberty, District 6.
Auditor – Alexis Dow, CPA



Drive less. Save more.
www.DriveLessSaveMore.com



Everyday, people throughout West Linn are getting where they need to be without the hassles of gas prices, traffic and parking woes.

The area's many travel options give residents a lot of personal choices.



So get moving with flexible and economical travel options like public transit,

walking, biking, carpooling or vanpooling and other ways to be mobile.

Find a new way to travel.

Research shows that nearly two-in-three residents believe **it would not be difficult** to take one less car trip each week.

If each household in the region eliminated just two single-person car trips (one round-trip) each week, there could be a **four to five percent reduction** in the number of cars on the road.



Walking and bicycling

For weekly errands or work commutes discover the relaxing convenience of traveling by foot or bicycle. Metro's Bike There! regional bike map is a great resource to find ideal routes to stroll or to bike following multi-use paths and low traffic streets. You can log on to www.bicycle.org, which offers Internet trip planning to find those tranquil byways to grocery stores and more. Go grab some fresh air!



West Linn trails

River Road Pathway offers a 3-mile scenic route along the Willamette River. Follow Old River Road from its intersection with Highway 43 for about one mile north and the bike/pedestrian trail begins just past the junction with River Woods Place. The Old River Road Trail continues across the footbridge into George Rogers Park in Lake Oswego.



Carpool and vanpool

When two or more people share a ride to a common or nearby destination it's a carpool. CarpoolMatchNW is an excellent resource to form carpools and reduce the burden of driving. A carpool is both simple to set up and very flexible. You decide the number of passengers, if drivers and vehicles rotate, and how expenses are shared. Your carpool may operate every day or only when it's convenient. Gather more information and register today at www.CarpoolMatchNW.org or call (503) 227-7665.



West Linn transit options

TriMet serves West Linn residents with two bus lines. Nearby, the Oregon City Transit Center serves many bus lines. For more information on stops and time arrivals visit: www.trimet.org or 503-238-RIDE (7433).

- 35 – Macadam
- 154 – Willamette

Park & Ride

Free and convenient 24-hour parking for TriMet riders and carpoolers.

- **Emmanuel United Presbyterian Church**,
19200 S Willamette Drive (Mon-Fri only)
Connect to: Bus Line # 35 Macadam

Transit Safety

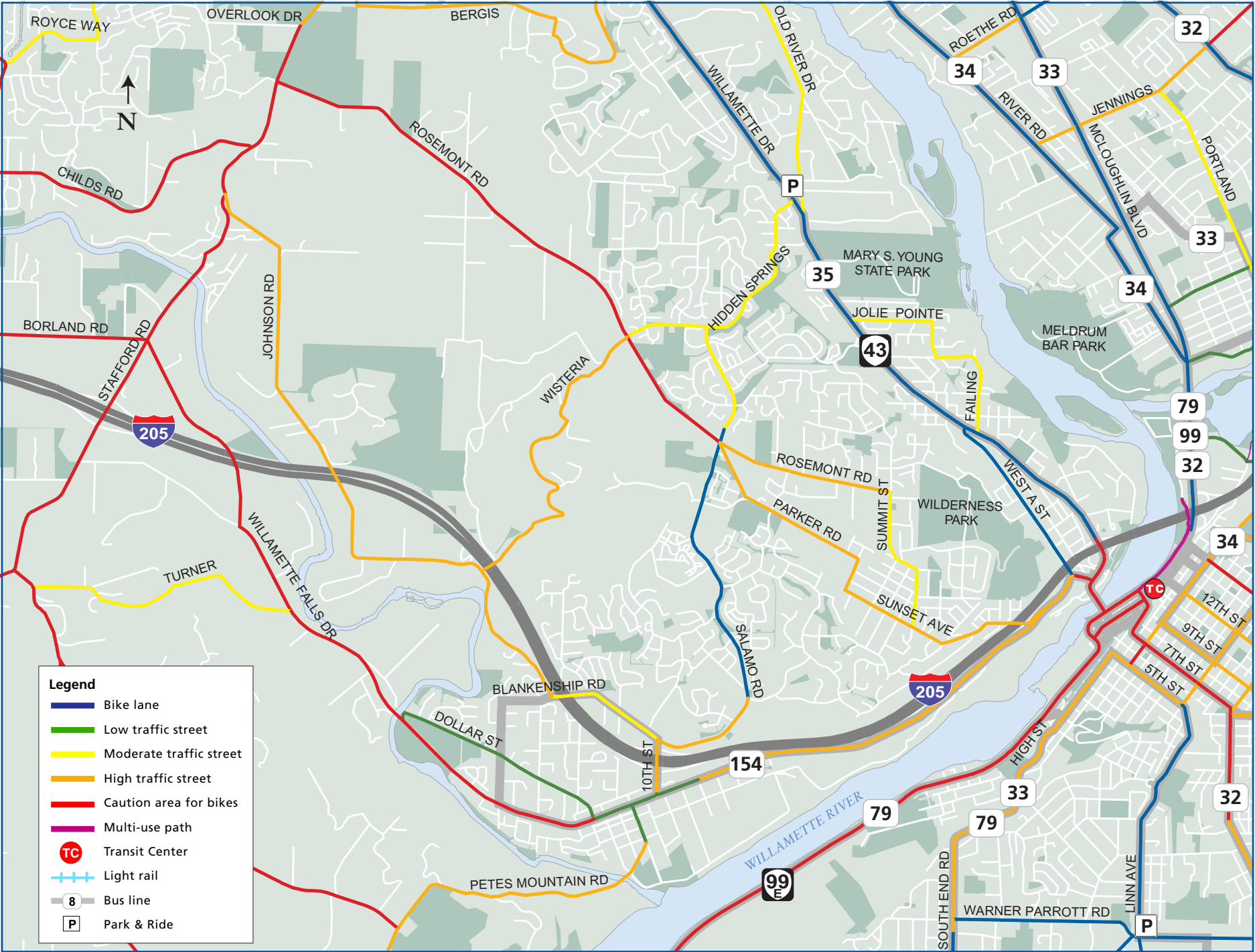
TriMet’s priority is to maintain a safe transit system. Transit security personnel patrol TriMet vehicles and facilities. Security cameras as well as GPS receivers monitor buses, trains, MAX stations, and parking garages. Each MAX train has up to four emergency intercoms to reach the operator. Additionally, TriMet ensures accessibility to riders with vision impairment or limited mobility.



Ride Connection

A nonprofit, community service organization that coordinates a network of more than 30 providers to provide transportation services for elderly clients and/or clients with disabilities. For more information visit: www.rideconnection.org or call (503) 226-0700.

For more information, call Metro’s Regional Travel Options Program at (503) 813-7566, send e-mail to rto@metro.dst.or.us or visit www.metro-region.org/traveloptions. The hearing-impaired may call TDD (503) 797-1804.



Park & Ride

Free and convenient parking for SMART riders and carpoolers.

- **Wilsonville Town Center:** East side of Regal Cinemas on Parkway Ave.
- **Tualatin Park & Ride at Bridgeport Village.** Interstate 5 exit 290
- **Barbur Boulevard Transit Center,** 9712 SW Barbur Blvd Portland
- **Market Street and Hawthorne NE,** Salem. Interstate 5 exit 256

Transit safety

SMART's priority is to maintain a safe transit system. Security cameras as well as GPS receivers monitor all buses. Additionally, SMART ensures accessibility to riders with vision impairment or limited mobility.

For more information

Call Metro's Regional Travel Options Program at (503) 813-7566, send e-mail to rto@metro.dst.or.us or visit www.metro-region.org/travel-options. The hearing-impaired may call TDD (503) 797-1804.



METRO
PEOPLE PLACES
OPEN SPACES

People places • open spaces
www.metro-region.org

Metro representatives

Metro Council President – David Bragdon
Metro Councilors – Rex Burkholder,
Carl Hosticka, Robert Liberty, Susan McLain,
Brian Newman, Rod Park
Auditor – Alexis Dow



Drive less. Save more.
www.DriveLessSaveMore.com

WILSONVILLE

TRAVEL OPTIONS GUIDE

Everyday, people throughout Wilsonville are getting where they need to be without the hassles of gas prices, traffic and parking woes.

The area's many travel options give residents a lot of personal choices.



So get moving with flexible and economical travel options like public transit,

walking, biking, carpooling or vanpooling and other ways to be mobile.

Find a new way to travel.

Research shows that nearly two-in-three residents believe **it would not be difficult** to take one less car trip each week.

If each household in the region eliminated just two single-person car trips (one round-trip) each week, there could be a **four to five percent reduction** in the number of cars on the road.



Walk SMART

The Wilsonville Walk SMART program is designed to increase walking among residents and employees in Wilsonville. Participants receive a pedometer and a logbook to write down their daily step counts as well as information about the health benefits of walking and safe walking tips. Monthly prize drawings are available to program participants. For more information visit www.walksmart.info or call 503-682-4523.



Walking and bicycling

For weekly errands or work commutes discover the relaxing convenience of traveling by foot or bicycle. Metro's Bike There! regional bike map is a great resource to find ideal routes to stroll or to bike following multi-use paths and low traffic streets. You can log on to www.bycycle.org, which offers Internet trip planning to find those tranquil byways to grocery stores and more.

Wilsonville area trails

Wilsonville's Memorial Park is located at 8100 SW Wilsonville Road and is a focal point for those participating in outdoor sports and activities. Just stroll down the hill from the park's entrance, and the paved trail lies to the right under a canopy of tall fir trees. There are also trails that lead you to the Willamette River, the Library, the Murase Plaza water feature and City Hall.

Carpool and vanpool

When two or more people share a ride to a common or nearby destination it's a carpool. CarpoolMatchNW is an excellent resource to form carpools and reduce the burden of driving. A carpool is both simple to set up and very flexible. You decide the number of passengers, if drivers and vehicles rotate, and how expenses are shared. Your carpool may operate every day or only when it's convenient. Gather more information and register today at www.CarpoolMatchNW.org or call (503) 227-7665.



Dial-a-Ride

A SMART service that provides curb-to-curb transportation for Wilsonville residents unable to use the fixed route bus for various reasons. Priority is given to ADA-eligible riders. All SMART buses are wheelchair accessible. To schedule a Dial-a-Ride trip, call 503-682-7790 between the hours of 7:00 a.m. and 6:30 p.m. Monday through Friday.

Wilsonville transit options

SMART, South Metro Area Rapid Transit

operates five bus lines linking Wilsonville to other transit providers in Portland (TriMet), Salem (Cherriots), and Canby (CAT). For more information on stops and time arrivals for SMART visit: www.ridesmart.com or call 503-682-7790.

- **SMART bus line 201** operates Monday thru Friday from City Hall to Commerce Circle (connect TriMet 96), the Tualatin Park & Ride (connect TriMet 36, 38, 76, 96), and ending at the Barbur Transit Center (connect TriMet 12, 94, 64). Saturday service is limited to Tualatin Park & Ride.
- **SMART bus line 203** operates Monday thru Friday from City Hall to Commerce Circle connecting to TriMet line 96. This line travels west of Interstate 5 via Boones Ferry Road, Boberg Road, and 95th Avenue.
- **SMART bus line 204** operates Monday thru Saturday along Wilsonville Road linking many schools.
- **SMART bus line 205** runs Monday thru Friday from City Hall to Canby via the Charbonneau district with connections to the Canby Area Transit CAT bus lines and the South Clackamas Transportation District service to Molalla.
- **SMART bus line 1X** operates Monday-Friday from Wilsonville to Salem via Interstate 5 linking to the Salem transit system, Cherriots.
- **TriMet bus 96** serves north Wilsonville beginning at Commerce Circle traveling to Tualatin and Portland via Interstate 5.

Transit centers

All SMART routes connect and transfer at Wilsonville City Hall, 30000 Town Center Loop E.

