



## Metro | Agenda

Meeting: Metro Council Work Session  
Date: Tuesday, December 7, 2010  
Time: 1 p.m.  
Place: Council Chambers

---

### CALL TO ORDER AND ROLL CALL

**1 PM      1.    DISCUSSION OF AGENDA FOR COUNCIL REGULAR MEETING,  
DECEMBER 9, 2010/ADMINISTRATIVE/CHIEF OPERATING  
OFFICER COMMUNICATIONS**

**1:15 PM    2.    AFFIRMATIVE ACTION REPORT - INFORMATION                      Barnett**

**1:30 PM    3.    AMENDMENTS TO CAPACITY ORDINANCE 10-1244, "FOR THE  
PURPOSE OF MAKING THE GREATEST PLACE AND PROVIDING  
CAPACITY FOR HOUSING AND EMPLOYMENT TO THE YEAR  
2030; AMENDING THE REGIONAL FRAMEWORK PLAN AND THE  
METRO CODE; AND DECLARING AN EMERGENCY " - DISCUSSION                      Council**

**2 PM      4.    COUNCIL BRIEFINGS/COMMUNICATION**

**EXECUTIVE SESSION HELD PURSUANT WITH ORS 192.660 (2)(d).  
DELIBERATIONS WITH PERSONS DESIGNATED BY THE  
GOVERNING BODY TO CARRY ON LABOR NEGOTIATIONS**

**ADJOURN**



Agenda Item Number 2.0

**AFFIRMATIVE ACTION REPORT**

Metro Council Work Session  
Tuesday, December 7, 2010  
Metro Council Chambers



## **METRO COUNCIL**

### **Work Session Worksheet**

Presentation Date: December 7th, 2010 Time: 1:15 p.m. Length: 15 minutes

Presentation Title: Affirmative Action Program Utilization and Availability Analysis Report

Service, Office, or Center: Human Resources

Presenters: Katy Barnett ext. 1575 and Mary Rowe ext. 1572

### **ISSUE & BACKGROUND**

It is the policy of Metro to ensure that equal employment opportunities and affirmative action practices exist for all applicants and employees without regard to race, color, religion, sex, national origin, age, marital status, familial status, gender identity, sexual orientation, disability for which a reasonable accommodation can be made, or any other status protected by law.

As established in Metro's Affirmative Action Program, a biennial workforce availability and utilization analysis is performed to determine the availability of qualified women and minorities for job openings within the Portland Metropolitan recruitment area. The analysis will help assess whether Metro's workforce is fully utilized based on availability or determine placement goals where underutilization exists.

An outside consultant performed the analysis using a snapshot of workforce data, dated July 1, 2010. The analysis indicates that Metro should set placement goals for women or minorities in the job groups outlined below.

### **Agency Wide Placement Goals**

Job Group	Placement Goals for Women	Placement Goals for Minorities
Officials and administrators	0	3.6
Paraprofessionals	0	.5
Professionals	0	1.1
Protected services	1	0
Service maintenance	0	7.3
Skilled craft	1.2	0
Technicians	0	1.7

Metro is committed to achieving these goals, and will strive to exceed them by increasing outreach and promoting diversity at every level of the organization.



## **OPTIONS AVAILABLE**

Major efforts led by Human Resources to promote diversity include:

- When vacancies occur in areas where there is underutilization, working with hiring managers to explore additional options for increasing the diversity of qualified candidates.
- Promoting and educating the value of a diverse workforce to all employees throughout the hiring process.
- Promoting the agency's value of respect by including diversity language in job announcements, classifications specifications, and oral board interview questions.
- Analyzing data from the recent Cultural Assessment Survey to update the Diversity Action Plan and implement action items.
- Working with the Office of Metro Attorney to offer diversity awareness training.

## **IMPLICATIONS AND SUGGESTIONS**

Since the analysis was calculated based on 2000 census data, it may not reflect the current availability of minority and women in our recruitment area.

The 2012 program utilization and availability analysis report will be combined to include MERC job groups and any placement goals.

## **QUESTION(S) PRESENTED FOR CONSIDERATION**

**LEGISLATION WOULD BE REQUIRED FOR COUNCIL ACTION** \_\_Yes x No  
**DRAFT IS ATTACHED** \_\_Yes x No



---

[www.oregonmetro.gov](http://www.oregonmetro.gov)

# **Affirmative action program utilization and availability analysis**

Metro and the Metro Exposition  
Recreation Commission

Workforce data collected July 1, 2010

November 2010



**Metro** | *Making a great place*



## About Metro

Clean air and clean water do not stop at city limits or county lines. Neither does the need for jobs, a thriving economy and sustainable transportation and living choices for people and businesses in our region. Voters have asked Metro to help with the challenges and opportunities that affect the 25 cities and three counties in the Portland metropolitan area.

A regional approach simply makes sense when it comes to making decisions about how the region grows, supports a resilient economy, keeps nature close by and responds to a changing climate. Metro works with communities to make this treasured place a great place to live, now and for generations to come.

Stay in touch with news, stories and things to do.

[www.oregonmetro.gov/connect](http://www.oregonmetro.gov/connect)



## TABLE OF CONTENTS

### METRO UTILIZATION AND AVAILABILITY ANALYSIS

Summary .....	3
Utilization of women and minorities by department .....	3
Current plan year analysis 2008-10 .....	8
Program comparison from plan year 2006-08 to 2008-10 .....	10
Annual Placement Goals .....	11
Appendix A – Metro affirmative action job codes	
Appendix B – Affirmative action racial categories	

---

### MERC UTILIZATION AND AVAILABILITY ANALYSIS

## TABLE OF CONTENTS

Summary .....	2
Utilization of women and minorities by department .....	2
Current plan year analysis 2008-10 .....	4
Program comparison from plan year 2006-08 to 2008-10 .....	6
Annual Placement Goals .....	7
Appendix A – Metro affirmative action job codes	
Appendix B – Affirmative action racial categories	



This page is intentionally left blank



## SUMMARY

The utilization and availability analysis is a biennium report outlining Metro's utilization of women and minorities as it compares to the availability of women and minorities in their respective recruitment area. Annual placement goals are established where underutilization exists.

This report aligns with Metro's affirmative action plan, ensuring that equal employment opportunities and affirmative action practices exist for all applicants and employees without regard to race, color, religion, sex, national origin, age, marital status, familial status, gender identity, sexual orientation, disability for which a reasonable accommodation can be made, or any other status protected by law.

Metro is divided into twelve major departments: Communications, Finance and Regulatory Services, Human Resources, Information Services, Metro Council, Office of the Auditor, Office of the Metro Attorney, Oregon Zoo, Parks and Environmental Services, Planning and Development, Research Center, and Sustainability Center. Elected officials in the Council Office are excluded from utilization reporting and are not included in this report.

All job groups share Portland as a local recruitment area. The Portland area includes Clackamas, Multnomah, Washington and Yamhill Counties in Oregon and Clark and Skamania Counties in Washington. Both the officials and administrators and the technicians job group also include the entire Pacific Northwest and the United States as a reasonable recruitment area.

## UTILIZATION OF WOMEN AND MINORITIES BY DEPARTMENT

The following tables present the number of employees in each department, gender, minority and number of persons underutilized where current incumbency is less than projected availability. The job group names represent government groupings for purposes of official reporting. A complete listing of all classifications within a job group and a listing of reporting codes is available in Appendix A of this report.

Number of employees represents the sum of employees for each job group within a department; gender indicates the number of females and males in each job group; minority indicates the number of minority employees in each job group (a listing of the minority codes is located in Appendix B of this report); and number of persons underutilized shows the number of women and/or minorities needed to reach parity within the identified job group when current incumbency is less than projected availability.

Metro has separately determined the availability of women and minorities for each job group using 2000 U.S. census data. To determine availability, Metro has considered the percentage of minorities or women with requisite skills in the reasonable recruitment area and the percentage of minorities or women among those promotable, within Metro.



Availability is an estimate of the number of qualified minorities or women available for employment in a given job group, expressed as a percentage of all qualified persons available for employment in the job group. The purpose of the availability determination is to establish a benchmark against which the demographic composition of our incumbent workforce can be compared in order to determine whether barriers to equal employment opportunity may exist within particular job groups.

The percentage under or over utilized is calculated by the most commonly used test: the *80 percent rule*. This calculation is achieved by multiplying 80 percent by the availability percentage as determined from 2000 U.S. census data and subtracting the current percentage of minorities and females in the job group.

<b>Communications</b>	<b>Number of employees</b>	<b>Gender</b>	<b>Minority</b>	<b>Number of persons underutilized</b>
Office and clerical	1	1 F	0	Minority 0.1 Female 0.0
Officials and administrators	5	1 M 4 F	0	Minority 0.6 Female 0.0
Professionals	16	4 M 12 F	1 A, 2 B, 1 H, 1 AMI	Minority 0.0 Female 0.0

<b>Finance and Regulatory Services</b>	<b>Number of employees</b>	<b>Gender</b>	<b>Minority</b>	<b>Number of persons underutilized</b>
Office and clerical	12	12 F	1 A, 1 B	Minority 0.0 Female 0.0
Officials and administrators	13	6 M 7 F	1 A, 1 H	Minority 0.0 Female 0.0
Professionals	28	13 M 15 F	3 A, 1 H, 1 B	Minority 0.0 Female 0.0



<b>Human Resources</b>	<b>Number of employees</b>	<b>Gender</b>	<b>Minority</b>	<b>Number of persons underutilized</b>
Office and clerical	5	1 M 4 F	1 A	Minority 0.0 Female 0.0
Officials and administrators	2	2 F	0	Minority 0.3 Female 0.0
Professionals	9	9 F	1 A	Minority 0.0 Female 0.0

<b>Information Services</b>	<b>Number of employees</b>	<b>Gender</b>	<b>Minority</b>	<b>Number of persons underutilized</b>
Office and clerical	1	1 F	0	Minority 0.1 Female 0.0
Officials and administrators	4	2 M 2 F	0	Minority 0.5 Female 0.0
Professionals	18	9 M 9 F	1 A	Minority 0.6 Female 0.0
Technicians	4	3 M 1 F	1 A, 1 H	Minority 0.0 Female 0.4

<b>Metro Council</b>	<b>Number of employees</b>	<b>Gender</b>	<b>Minority</b>	<b>Number of persons underutilized</b>
Office and clerical	4	4 F	1 A	Minority 0.0 Female 0.0
Officials and administrators	10	7 M 3 F	0	Minority 1.3 Female 0.0
Professionals	7	2 M 5 F	1 H	Minority 0.0 Female 0.0

<b>Office of the Auditor</b>	<b>Number of employees</b>	<b>Gender</b>	<b>Minority</b>	<b>Number of persons underutilized</b>
Office and clerical	1	1 F	0	Minority 0.1 Female 0.0
Professionals	3	1 M 2 F	0	Minority 0.3 Female 0.0



<b>Office of the Metro Attorney</b>	<b>Number of employees</b>	<b>Gender</b>	<b>Minority</b>	<b>Number of persons underutilized</b>
Office and clerical	4	4 F	1 A	Minority 0.0 Female 0.0
Officials and administrators	2	1 M 1 F	0	Minority 0.3 Female 0.0
Paraprofessionals	2	2 F	0	Minority 0.2 Female 0.0
Professionals	8	5 M 3 F	0	Minority 0.7 Female 0.0

<b>Oregon Zoo</b>	<b>Number of employees</b>	<b>Gender</b>	<b>Minority</b>	<b>Number of persons underutilized</b>
Office and clerical	16	3 M 13 F	0	Minority 1.6 Female 0.0
Officials and administrators	28	18 M 10 F	1 A, 2 H	Minority 0.6 Female 0.0
Paraprofessionals	2	2 F	0	Minority 0.2 Female 0.0
Professionals	23	8 M 15 F	3 A	Minority 0.0 Female 0.0
Service maintenance	62	32 M 30 F	1 B, 2 H, 1 A, 1 AMI	Minority 6.5 Female 0.0
Skilled craft	14	14 M	2 H	Minority 0.0 Female 0.9
Technicians	6	6 F	0	Minority 0.9 Female 0.0
Protective services	5	5 M	0	Minority 0.5 Female 1.4



<b>Parks and Environmental Services</b>	<b>Number of employees</b>	<b>Gender</b>	<b>Minority</b>	<b>Number of persons underutilized</b>
Office and clerical	16	4 M 12 F	3 B, 1 H	Minority 0.0 Female 0.0
Officials and administrators	15	9 M 6 F	1 H, 1 AMI	Minority 0.0 Female 0.0
Professionals	14	5 M 9 F	0	Minority 1.2 Female 0.0
Service maintenance	10	7 M 3 F	1 AMI	Minority 0.9 Female 0.2
Skilled craft	5	5 M	0	Minority 0.5 Female 0.3
Technicians	35	25 M 10 F	3 H	Minority 2.2 Female 2.6
Protective Services	2	1 M 1 F	1 H	Minority 0.0 Female 0.0

<b>Planning and Development</b>	<b>Number of employees</b>	<b>Gender</b>	<b>Minority</b>	<b>Number of persons underutilized</b>
Office and clerical	6	6 F	0	Minority 0.6 Female 0.0
Officials and administrators	10	5 M 5 F	1 H	Minority 0.3 Female 0.0
Professionals	39	18 M 21 F	1 B	Minority 2.4 Female 0.0

<b>Research Center</b>	<b>Number of employees</b>	<b>Gender</b>	<b>Minority</b>	<b>Number of persons underutilized</b>
Office and clerical	1	1 F	1 B	Minority 0.0 Female 0.0
Officials and administrators	6	5 M 1 F	1 A	Minority 0.0 Female 0.5
Professionals	24	17 M 7 F	0	Minority 2.1 Female 1.3



Sustainability Center	Number of employees	Gender	Minority	Number of persons underutilized
Office and clerical	14	1 M 13 F	0	Minority 1.4 Female 0.0
Officials and administrators	11	4 M 7 F	1 B	Minority 0.4 Female 0.0
Paraprofessionals	2	2 F	0	Minority 0.2 Female 0.0
Professionals	38	16 M 22 F	1 H, 1 A	Minority 1.4 Female 0.0
Service Maintenance	5	5 M	1 B	Minority 0.0 Female 1.6

## CURRENT PLAN YEAR ANALYSIS 2008-10

Metro Regional Services has a total of 566 employees with 304 females and 54 minorities included in this plan. The current plan year analysis illustrates the number of minorities and females in each job group, minority and female placement goals, the percentage of vacancies filled through external hires and internal promotions, the job groups from which promotions are made and the percentage of hires made from the local and reasonable recruitment areas.

**Office and clerical** This group consists of 79 employees, 70 females and 10 minorities. There are no placement goals for females or minorities at this time. 60 percent of the vacancies for this job group are filled through external hires, 40 percent are filled through internal promotion. Internal promotions are from the office and clerical job group. With regard to external hiring, 100 percent of hires come from Portland, OR-Vancouver, WA Primary Metropolitan Statistic Area (PMSA).

**Officials and administrators** This group consists of 106 employees, 48 females and 10 minorities. There are no placement goals for females but minorities have a placement goal of 16 percent. 100 percent of all vacancies for this job group are filled through external hires. With regard to external hiring, 50 percent of hires come from Portland, OR-Vancouver, WA PMSA and 50 percent come from the United States excluding Hawaii.

**Paraprofessionals** This group consists of 6 employees, 6 females and 0 minorities. There are no placement goals for females but minorities have a placement goal of 11 percent. 80 percent of all vacancies for this job group are filled through external hires, 20 percent are filled through internal promotion. Internal promotions are from the office and clerical job group. With regards to external hiring, 100 percent of hires come from Portland, OR-Vancouver, WA PMSA.



**Professionals** This group consists of 227 employees, 129 females and 19 minorities. There are no placement goals for females but minorities have a placement goal of 11 percent. 79 percent of all vacancies for this job group are filled through external hires, 21 percent are filled through internal promotion. Internal promotions are from the following job groups: office and clerical, professionals. With regard to external hiring, 100 percent of hires come from Portland, OR-Vancouver, WA PMSA.

**Service Maintenance** This group consists of 77 employees, 33 females and 7 minorities. There are no placement goals for females but minorities have a placement goal of 23 percent. 88 percent of all vacancies for this job group are filled through external hires, 12 percent are filled through internal promotion. Internal promotions are from the skilled craft job group. With regard to external hiring, 100 percent of hires come from Portland, OR-Vancouver, WA PMSA.

**Skilled Craft** This group consists of 19 employees, 0 females and 2 minorities. There are no placement goals for minorities, but females have a placement goal of 8 percent. 88 percent of all vacancies for this job group are filled through external hires, 12 percent are filled through internal promotion. Internal promotions are from the following job groups: service maintenance, technicians. With regard to external hiring, 100 percent of hires come from Portland, OR-Vancouver, WA PMSA.

**Technicians** This group consists of 45 employees, 17 females and 5 minorities. There are no placement goals for females but minorities have a placement goal of 19 percent. 85 percent of all vacancies for this job group are filled through external hires, 15 percent are filled through internal promotion. Internal promotions are from the service maintenance job group. With regard to external hiring, 59 percent of hires come from Portland, OR-Vancouver, WA PMSA and 41 percent come from the United States excluding Hawaii.

**Protective Service** This group consists of 7 employees, 1 female and 1 minority. There are no placement goals for minorities, but females have a placement goal of 36 percent. 67 percent of all vacancies for this job group are filled through internal promotion, and 33 percent are filled through external hires. Internal promotions are from the service maintenance job group. With regard to external hiring, 100 percent of hires come from Portland, OR-Vancouver, WA PMSA.



## PROGRAM COMPARISON FROM PLAN YEARS 2006-08 AND 2008-10

Job Group	2006-08		2008-10	
	Placement Goals for Women	Placement Goals for Minorities	Placement Goals for Women	Placement Goals for Minorities
Office and clerical	0	0	0	0
Officials and administrators	0	1.3	0	3.6
Paraprofessionals	0	0.5	0	0.5
Professionals	0	0	0	1.1
Protected services	1.0	0	1.0	0
Service maintenance	0	6.4	0	7.3
Skilled Craft	0.5	0	1.2	0
Technicians	0	2.4	0	1.7

The overall number of employees and the percentage of women and minorities have not significantly changed since the last report. Placement goal changes and additional placement goals may be explained by organizational structural changes and changes to the job group categorization of many jobs. Structural changes included moving MERC Administration staff to the Metro departments of Finance, Information Services, and Communications, and the newly created Sustainability Center and Research Center adding staff from various other departments. As a result of the changes in the job groups of 34 different jobs, many employees were classified into different job groups thus affecting the utilization rates.



## ANNUAL PLACEMENT GOALS

	Plan year placement goal		Percentage of persons underutilized		Number of persons underutilized	
	female	minority	female	minority	female	minority
Office and clerical	NA	NA	0	0	0	0
Officials and administrators	NA	16%	0	7%	0	3.6
Paraprofessionals	NA	11%	0	11%	0	0.5
Professionals	NA	11%	0	3%	0	1.1
Protective Services	36%	NA	22%	0	1.0	0
Service Maintenance	NA	23%	0	14%	0	7.3
Skilled Craft	8%	NA	8%	0	1.2	0
Technicians	NA	19%	0	8%	0	1.7

Metro is committed to reaching all placement goals by the next 2010-2012 biennium. Employees will continue to be informed of and encouraged to pursue promotion opportunities and training to prepare for new jobs, maintain and improve performance, and to overcome and prevent obsolescence. Human Resources will use alternate recruitment sources when necessary to attract more qualified external applicants. Human resources will promote and educate the value of a diverse workforce to managers and employees and implement other actions based on the Cultural Assessment Survey released in October 2010.

The 2010-2012 Metro and MERC Utilization and Availability Analysis reports will be consolidated to one Metro report to best reflect the organizational structure. In addition, 2010 census data will be available to calculate qualified applicant availability.



## APPENDIX A | METRO AFFIRMATIVE ACTION JOB CODES

### 15 Office and clerical

Accountant I	Cash Office Clerk
Accounting Specialist	Lead Cash Office Clerk
Accounting Technician II	Legal Secretary
Administrative Assistant I	Payroll Specialist
Administrative Assistant II	Payroll Technician
Administrative Assistant III	Policy Analyst
Administrative Specialist I	Printing/Mail Services Clerk
Administrative Specialist II	Program Assistant I
Administrative Specialist III	Program Assistant II
Administrative Specialist IV	Program Assistant III
Admissions Lead	Scalehouse Technician
Auditor's Administrative Assistant	

### 25 Officials and administrators

Assistant to Council President	Policy Advisor I
CRC Project Director	Policy Advisor II
Chief Operating Officer	Program Director
Council President Policy Coordinator	Program Supervisor I
Chief Deputy Operating Officer	Program Supervisor II
Deputy Conversation Manager	Service Supervisor I
Deputy Director	Service Supervisor II
Deputy Metro Attorney	Service Supervisor III
Director	Service Supervisor IV
Manager I	Transit Project Manager I
Manager II	Transit Project Manager II
Metro Attorney	



### 35 Paraprofessionals

Paralegal I  
Paralegal II

Volunteer Coordinator I  
Zoo Registrar

### 45 Professionals

Accountant II  
Accountant III  
Assistant GIS Specialist  
Assistant Management Analyst  
Assistant Public Affairs Specialist  
Assistant Regional Planner  
Assistant Solid Waste Planner  
Assoc. Visual Communication Designer  
Associate GIS Specialist  
Associate Management Analyst  
Associate Natural Resource Scientist  
Associate Public Affairs Specialist  
Associate Regional Planner  
Associate Solid Waste Planner  
Associate Transportation Model  
Associate Transportation Planner  
Budget Coordinator  
Capital Projects Coordinator  
Construction Coordinator  
Education Coordinator I  
Education Coordinator II  
Event Coordinator  
Investment Coordinator  
Legal Counsel I  
Legal Counsel II  
Principal GIS Specialist  
Principal Regional Planner  
Principal Solid Waste Planner  
Principal Transportation Model  
Principal Transportation Planner

Program Analyst II  
Program Analyst III  
Program Analyst IV  
Program Analyst V  
Property Management Specialist  
Real Estate Negotiator  
Records & Information Analyst  
Senior Engineer  
Senior GIS Specialist  
Senior Management Analyst  
Senior Management Auditor  
Senior Natural Resource Scientist  
Senior Public Affairs Specialist  
Senior Regional Planner  
Senior Solid Waste Planner  
Senior Transportation Modeler  
Senior Transportation Planner  
Sr. Visual Communication Design  
Systems Administrator II  
Systems Administrator III  
Systems Administrator IV  
Systems Analyst I  
Systems Analyst II  
Systems Analyst III  
Systems Analyst IV  
Transportation Engineer  
Veterinarian I  
Veterinarian II  
Video and Photography Technicians  
Volunteer Coordinator II



## **55 Maintenance and service**

Animal Keeper  
Arborist  
Custodian  
Food Service /Retail Specialist  
Gardener  
Maintenance Worker 3  
Natural Resource Technician

Park Ranger  
Park Ranger Lead  
Senior Animal Keeper  
Senior Gardener  
Storekeeper  
Visitor Services Worker III

## **65 Skilled craft**

Building Service Technician  
Building Service Worker  
Electrician II  
Maintenance Lead  
Maintenance Technician

Maintenance Worker 2  
Project Coordinator  
Property Management Technician  
SW&R Facilities Maintenance Technician

## **75 Technicians**

Hazardous Waste Specialist  
Hazardous Waste Technician  
Landfill & Environmental Specialist  
Landfill& Environmental Technician  
Latex Operations Specialist  
Latex Retail Technician

Lead Scalehouse Technician  
Nutrition Technician I  
Nutrition Technician II  
Technical Specialist II  
Veterinary Technician

## **85 Protective services**

Safety and Security Officer



## APPENDIX B | AFFIRMATIVE ACTION RACIAL CATEGORIES

**A: Asian or Pacific Islander** All persons having origins in any of the original peoples of the Far East, Southwest Asia, the Indian subcontinent, or the Pacific Islands. This area includes, for example, China, Japan, Korea, the Philippine Islands and Samoa.

**AMI: American Indian or Alaskan Native** All persons having origins in any of the original peoples of North America, who maintain cultural identification through tribal affiliation or community recognition.

**B: Black (not of Hispanic origin)** All persons having origins in any of the black racial groups of Africa.

**H: Hispanic** All persons of Mexican, Puerto Rican, Cuban, Central or South America or other Spanish culture or origin, regardless of race.

**W: White (not of Hispanic origin)** All persons having origins in any of the original people of Europe, North Africa or the Middle East.









# **MERC Affirmative action program utilization and availability analysis**

Workforce data collected July 1, 2010

November 2010







## TABLE OF CONTENTS

Summary .....	2
Utilization of women and minorities by department .....	2
Current plan year analysis 2008-10 .....	4
Program comparison from plan year 2006-08 to 2008-10 .....	6
Annual Placement Goals .....	7
Appendix A – Metro affirmative action job codes	
Appendix B – Affirmative action racial categories	



## SUMMARY

The utilization and availability analysis is a biennium report outlining The Metro Exposition-Recreation Commission (MERC) utilization of women and minorities as it compares to the availability of women and minorities in their respective recruitment area. Annual placement goals are established where underutilization exists.

This report aligns with Metro's affirmative action plan, ensuring that equal employment opportunities and affirmative action practices exist for all applicants and employees without regard to race, color, religion, sex, national origin, age, marital status, familial status, gender identity, sexual orientation, disability for which a reasonable accommodation can be made, or any other status protected by law.

MERC is divided into four major departments: Business Office, Oregon Convention Center, Expo Center and Portland Center for the Performing Arts.

All job groups share Portland as a local recruitment area. The Portland area includes Clackamas, Multnomah, Washington and Yamhill Counties in Oregon and Clark and Skamania Counties in Washington. The officials and administrators job group includes the United States as a reasonable recruitment area.

## UTILIZATION OF WOMEN AND MINORITIES BY DEPARTMENT

The following tables present the number of employees in each department, gender, minority and number of persons underutilized where current incumbency is less than projected availability. The job group names represent government groupings for purposes of official reporting. A complete listing of all classifications within a job group and a listing of reporting codes is available in Appendix A of this report.

Number of employees represents the sum of employees for each job group within a department; gender indicates the number of females and males in each job group; minority indicates the number of minority employees in each job group (a listing of the minority codes is located in Appendix B of this report); and number of persons underutilized shows the number of women and/or minorities needed to reach parity within the identified job group when current incumbency is less than projected availability.

MERC has separately determined the availability of women and minorities for each job group using 2000 U.S. census data. To determine availability, MERC has considered the percentage of minorities or women with requisite skills in the reasonable recruitment area and the percentage of minorities or women among those promotable, within MERC.

Availability is an estimate of the number of qualified minorities or women available for employment in a given job group, expressed as a percentage of all qualified persons available for employment in the job group. The purpose of the availability determination is to establish a benchmark against which the demographic composition of our incumbent workforce can be compared in order to determine whether barriers to equal employment opportunity may exist within particular job groups.



The percentage under or over utilized is calculated by the most commonly used test: the *80 percent rule*. This calculation is achieved by multiplying 80 percent by the availability percentage as determined from 2000 U.S. census data and subtracting the current percentage of minorities and females in the job group.

<b>Business Office</b>	<b>Number of employees</b>	<b>Gender</b>	<b>Minority</b>	<b>Number of persons underutilized</b>
Officials and administrators	1	1 F	0	Minority 0.1 Female 0.0

<b>Oregon Convention Center</b>	<b>Number of employees</b>	<b>Gender</b>	<b>Minority</b>	<b>Number of persons underutilized</b>
Office and clerical	32	7 M 25 F	3 B, 2 A	Minority 0.0 Female 0.0
Officials and administrators	13	11 M 2 F	2 B, 1 AMI	Minority 0.0 Female 1.4
Professionals	15	8 M 7 F	1 A	Minority 0.4 Female 0.1
Service Maintenance	64	43 M 21 F	19 B, 3 H, 1 A, 2 AMI	Minority 0.0 Female 0.0
Skilled craft	17	17 M	1 B, 1 H	Minority 0.9 Female 0.6
Technicians	20	17 M 3 F	1 B, 1 H, 1 AMI	Minority 0.0 Female 0.0
Protective services	18	15 M 3 F	7 B, 1 H, 1 A, 1 AMI	Minority 0.0 Female 1.0



<b>Exposition Center</b>	<b>Number of employees</b>	<b>Gender</b>	<b>Minority</b>	<b>Number of persons underutilized</b>
Office and clerical	10	10 F	1 B, 1 A	Minority 0.0 Female 0.0
Officials and administrators	6	6 M	0	Minority 0.7 Female 1.5
Service Maintenance	11	5 M 6 F	4 B	Minority 0.0 Female 0.0
Skilled Craft	6	5 M 1 F	1 B	Minority 0.0 Female 0.0
<b>Portland Center for the Performing Arts</b>	<b>Number of employees</b>	<b>Gender</b>	<b>Minority</b>	<b>Number of persons underutilized</b>
Office and clerical	26	5 M 21 F	4 B, 1 H	Minority 0.0 Female 0.0
Officials and administrators	7	3 M 4 F	1 H	Minority 0.1 Female 0.0
Professionals	2	1 M 1 F	0	Minority 0.2 Female 0.0
Service Maintenance	138	67 M 71 F	16 B, 5 H, 6 A, 2 AMI	Minority 0.5 Female 0.0
Skilled craft	37	32 M 5 F	2 B, 2 H, 1 A, 1 AMI	Minority 0.4 Female 0.0
Protective services	14	13 M 1 F	2 B	Minority 0.1 Female 2.1

## CURRENT PLAN YEAR ANALYSIS 2008-10

Metropolitan Exposition Recreation Commission has a total of 436 employees with 99 minorities and 181 females included in this plan. The current plan year analysis illustrates the number of minorities and females in each job group, minority and female placement goals, the percentage of vacancies filled through external hires and internal promotions, the job groups from which promotions are made and the percentage of hires made from the local and reasonable recruitment areas.



**Office and Clerical** This group consists of 67 employees, 12 minorities and 55 females. There are no placement goals for females or minorities at this time. 100 percent of all vacancies for this job group are filled through external hires. With regard to external hiring, 100 percent of hires come from Portland, OR-Vancouver, WA Primary Metropolitan Statistic Area (PMSA).

**Officials and Administrators** This group consists of 27 employees, 4 minorities and 7 females. There are no placement goals for females or minorities at this time. 67 percent of all vacancies for this job group are filled through internal promotion, and 33 percent are filled through external hires. Internal promotions are from the officials and administrators job group. With regard to external hiring, 55 percent of hires come from Portland, OR-Vancouver, WA PMSA and 45 percent come from the United States excluding Hawaii.

**Professionals** This group consists of 17 employees, 1 minority and 8 females. There are placement goals for females of 61 percent and minorities have a placement goal of 11.9 percent. 67 percent of all vacancies for this job group are filled through external hires, 33 percent are filled through internal promotion. Internal promotions are from the professionals job group. With regard to external hiring, 100 percent of hires come from Portland, OR-Vancouver, WA PMSA.

**Service Maintenance** This group consists of 213 employees, 58 minorities and 98 females. There are no placement goals for females or minorities at this time. 75 percent of all vacancies for this job group are filled through external hires, 25 percent are filled through internal promotion. Internal promotions are from the service maintenance job group. With regard to external hiring, 100 percent of hires come from Portland, OR-Vancouver, WA PMSA.

**Skilled Craft** This group consists of 60 employees, 9 minorities and 6 females. There is no placement goal for females at this time, but minorities have a placement goal of 21.6 percent. 100 percent of all vacancies for this job group are filled through external hires. With regard to external hiring, 100 percent of hires come from Portland, OR-Vancouver, WA PMSA.

**Technicians** This group consists of 20 employees, 3 minorities and 3 females. There are no placement goals for females or minorities at this time. 100 percent of all vacancies for this job group are filled through external hires. With regard to external hiring, 100 percent of hires come from Portland, OR-Vancouver, WA PMSA.

**Protective Service** This group consists of 32 employees, 12 minorities and 4 females. Minorities have no placement goal at this time but there is a 27.5 percent placement goal for females. 75 percent of all vacancies for this job group are filled through external hires, 25 percent are filled through internal promotion. Internal promotions are from the service maintenance job group. With regard to external hiring, 100 percent of hires come from Portland, OR-Vancouver, WA PMSA.



## PROGRAM COMPARISON FROM PLAN YEARS 2006-08 AND 2008-10

Job Group	2006-08		2008-10	
	Placement Goals for Women	Placement Goals for Minorities	Placement Goals for Women	Placement Goals for Minorities
Office and clerical	0	0	0	0
Officials and administrators	0	0	0	0
Paraprofessionals	0.1	0.2	0	0
Professionals	0.6	0	0.5	0.7
Protected services	4.7	0	3.0	0
Service maintenance	0	0	0	0
Skilled Craft	0	1.9	0	1.4
Technicians	0	0	0	0

The overall number of employees and the percentage of women and minorities have not significantly changed since the last report. Placement goal changes and additional placement goals may be explained by organizational structural changes and changes to the job group categorization of many jobs. Structural changes included moving MERC Administration staff to the Metro departments of Finance, Information Services, and Communications, and the newly created Sustainability Center and Research Center adding staff from various other departments. As a result of the changes in the job groups of 34 different jobs, many employees were classified into different job groups thus affecting the utilization rates.



## ANNUAL PLACEMENT GOALS

	Plan year placement goal		Percentage of persons underutilized		Number of persons underutilized	
	female	minority	female	minority	female	minority
Office and Clerical	NA	NA	0	0	0	0
Officials and Administrators	NA	NA	0	0	0	0
Paraprofessionals	NA	NA	0	0	0	0
Professionals	61%	11.9%	14.7%	6%	0.5	0.7
Protective Services	27.5%	NA	15%	0	3.0	0
Service Maintenance	NA	NA	0	0	0	0
Skilled Craft	NA	21.6%	0	6.6%	0	1.4
Technicians	NA	NA	0	0	0	0

MERC is committed to reaching all placement goals by the next 2010-2012 biennium. Employees will continue to be informed of and encouraged to pursue promotion opportunities and training to prepare for new jobs, maintain and improve performance, and to overcome and prevent obsolescence. Human resources will use alternate recruitment sources when necessary to attract more qualified external applicants. Human resources will promote and educate the value of a diverse workforce to managers and employees and implement other actions based on the Cultural Assessment Survey released in October 2010.

The 2010-2012 Metro and MERC Utilization and Availability Analysis reports will be consolidated to one Metro report to best reflect the organizational structure. In addition, 2010 census data will be available to calculate qualified applicant availability.



## APPENDIX A | MERC AFFIRMATIVE ACTION JOB CODES

### 15 Office and clerical

Administrative Assistant - part time	Marketing and Promotions Coordinator I
Administrative Assistant	Marketing and Promotions Coordinator II
Administrative Technician	Sales Manager
Admissions Lead	Secretary
Assistant Event Services Manager	Services Sales Coordinator I
Box Office Coordinator	Services Sales Coordinator II
Event Receptionist	Show Seller
Executive Assistant	Ticket Seller
House/Event Manager	

### 25 Officials and administrators

Admissions Staffing Manager	Executive Director - PCPA
Assistant Ticket Services Manager	Facility Maintenance & Cnstrctn. Supv.
Asst. Executive Director - OCC	Marketing and Web Services Manager
Asst. Executive Director - PCPA	Operations Manager – Expo Center
Dir. of Business & Comm. Development	Operations Mgr. – Housekeeping & Setup
Director – Expo Center	Operations Manager – Technical Services
Director of Event Services	Sales & Booking Manager – PCPA
Director of Operations	Sales and Events Manager
Director of Sales and Marketing	Security Manager
Event Manager	Senior Event Manager
Event Services Manager – PCPA	Ticketing/Parking Services Manager
Executive Director - OCC	



#### **45 Professionals**

Account Executive  
Assistant Operations Manager - OCC  
Assistant Operations Manager - PCPA  
Graphic Designer

Medical Specialist  
Sustainability Coordinator  
Volunteer Services Coordinator II

#### **55 Maintenance and service**

Checkroom Attendant  
Custodian  
Elevator Operator  
Event Custodian - OCC  
Event Custodian - PCPA  
Expo Center Utility Lead  
Gate Attendant  
Senior Setup Supervisor – OCC

Setup and Operations Supervisor  
Ticket Services Manager  
Ticket Services Supervisor  
Usher  
Utility Lead - PCPA  
Utility Maintenance Technician - PCPA  
Utility Worker I – OCC  
Utility Worker II – OCC

#### **65 Skilled craft**

Assistant Operations Manager Expo  
Department Head Stagehand - Flyrail  
Department Head Stagehand - General  
Department Head Stagehand - Sound  
Department Head Stagehand - Carpentry  
Department Head Stagehand - Electrician  
Department Head Stagehand - Properties  
Electrician  
Lead Electrician

Lead Operating Engineer  
Operating Engineer  
Operating Engineer – P/T  
Painter  
Stage Supervisor  
Telecom and Information Systems  
Technician  
Utility Maintenance  
Utility Maintenance Specialist



**75 Technicians**

Audio Visual Supervisor  
Audio Visual Technician

Audio Visual Technician Lead

**85 Protective services**

Facility Security Agent  
Lead Stagedoor Watchperson

Relief Facility Security Agent – OCC  
Stagedoor Watchperson



## APPENDIX B | AFFIRMATIVE ACTION RACIAL CATEGORIES

**A: Asian or Pacific Islander** All persons having origins in any of the original peoples of the Far East, Southwest Asia, the Indian subcontinent, or the Pacific Islands. This area includes, for example, China, Japan, Korea, the Philippine Islands and Samoa.

**AMI: American Indian or Alaskan Native** All persons having origins in any of the original peoples of North America, who maintain cultural identification through tribal affiliation or community recognition.

**B: Black (not of Hispanic origin)** All persons having origins in any of the black racial groups of Africa.

**H: Hispanic** All persons of Mexican, Puerto Rican, Cuban, Central or South America or other Spanish culture or origin, regardless of race.

**W: White (not of Hispanic origin)** All persons having origins in any of the original people of Europe, North Africa or the Middle East.







Agenda Item Number 3.0

**AMENDMENTS TO CAPACITY  
ORDINANCE 10-1244, "FOR THE  
PURPOSE OF MAKING THE GREATEST  
PLACE AND PROVIDING CAPACITY FOR  
HOUSING AND EMPLOYMENT TO THE  
YEAR 2030; AMENDING THE REGIONAL  
FRAMEWORK PLAN AND THE METRO  
CODE; AND DECLARING AN EMERGENCY**

Metro Council Work Session  
Tuesday, December 7, 2010  
Metro Council Chambers



# METRO COUNCIL

## Work Session Worksheet

Presentation Date: December 7, 2010 Time: 1:30 pm  
Length: 30 minutes

Presentation Title: Amendments to Capacity Ordinance 10-1244, for the purpose of Making the Greatest Place and Providing Capacity for Housing and Employment to the Year 2030; Amending the Regional Framework Plan and the Metro Code; and Declaring an Emergency

Service, Office, or Center:  
Planning and Development

Presenters (include phone number/extension and alternative contact information):  
Councilors

### **ISSUE & BACKGROUND**

The proposed legislation, Ordinance 10-1244, addresses Metro's statutory growth management obligations and includes revisions to the Regional Framework Plan, the Urban Growth Management Functional Plan, and the 2040 Growth Concept map. The proposed ordinance also reflects the recent decision by the Oregon Land Conservation and Development Commission on urban and rural reserves. In light of that decision, the Council has agreed to delay any urban growth boundary expansions that may be needed until 2011.

MPAC made its final recommendations on the ordinance at their November 17 meeting. Staff provided Council the proposed ordinance and amendments to the Regional Framework Plan and Metro Code.

At the November 23 work session, councilors were asked to have any proposed amendments to staff by noon on Tuesday, December 7 so that staff can assemble them for the council work session. At this work session, Councilors will discuss proposed amendments.

### **QUESTION(S) PRESENTED FOR CONSIDERATION**

- What proposed amendments to Ordinance 10-1244 or its exhibits including Regional Framework Plan policies or Urban Growth Management Functional Plan implementation strategies are Councilors offering?

LEGISLATION WOULD BE REQUIRED FOR COUNCIL ACTION X Yes \_\_\_ No  
DRAFT IS ATTACHED \_\_\_ Yes X No (Material already sent).



BEFORE THE METRO COUNCIL

FOR THE PURPOSE OF MAKING THE GREATEST	)	Ordinance No. 10-1244
PLACE AND PROVIDING CAPACITY FOR	)	
HOUSING AND EMPLOYMENT TO THE YEAR	)	Introduced by Chief Operating Officer
2030; AMENDING THE REGIONAL FRAMEWORK	)	Michael Jordan with the Concurrence of
PLAN AND THE METRO CODE; AND DECLARING	)	Council President Carlotta Collette
AN EMERGENCY	)	

WHEREAS, Metro, the cities and counties of the region and many other public and private partners have been joining efforts to make our communities into “the Greatest Place”; and

WHEREAS, state law requires Metro to assess the capacity of the urban growth boundary (UGB) on a periodic basis and, if necessary, increase the region’s capacity for housing and employment for the next 20 years; and

WHEREAS, Metro forecasted the likely range of population and growth in the region to the year 2030; and

WHEREAS, Metro assessed the capacity of the UGB to accommodate the forecasted growth, assuming continuation of existing policies and investment strategies, and determined that the UGB did not provide sufficient and satisfactory capacity for the next 20 years; and

WHEREAS, the Metro Council, with the advice and support of the Metro Policy Advisory Committee (MPAC), established six desired outcomes to use as the basis for comparing optional amendments to policies and strategies to increase the region’s capacity; and

WHEREAS, the outcomes reflect the region’s desire to develop vibrant, prosperous and sustainable communities with reliable transportation choices that minimize carbon emissions and to distribute the benefits and burdens of development equitably in the region; and

WHEREAS, Metro undertook an extensive process to consult its partner local governments and the public on optional ways to increase the region’s capacity and achieve the desired outcomes; and

WHEREAS, joint efforts to make the region “the Greatest Place” not only improve our communities but also increase our capacity to accommodate growth and achieve the desired outcomes; now, therefore,

THE METRO COUNCIL ORDAINS AS FOLLOWS:

1. The Regional Framework Plan (RFP) is hereby amended, as indicated by Exhibit A, attached and incorporated into this ordinance, to adopt: desired outcomes toward which the Metro Council will direct its policies and efforts; new policies on performance measurement to measure progress toward achievement of the outcomes; new policies on efficient use of land, public works and other public services; and new policies on investment in Centers, Corridors, Station Communities, Main Streets and Employment Areas.



2. Title 1 (Housing) of the UGMFP is hereby amended, as indicated in Exhibit B, attached and incorporated into this ordinance, to help ensure sufficient capacity to meet housing needs to year 2030.
3. Title 4 (Industrial and Other Employment Areas) of the UGMFP is hereby amended, as indicated in Exhibit C, attached and incorporated into this ordinance, to help ensure sufficient capacity to meet employment needs to year 2030.
4. The Title 4 Industrial and Other Employment Areas Map is hereby amended, as indicated in Exhibit D, attached and incorporated into this ordinance, to show changes to design-type designations to conform to new comprehensive plan designations by cities and counties pursuant to Title 11 of the UGMFP, to respond to needs identified in the 2009 Urban Growth Report, and to make corrections requested by local governments to reflect development on the ground.
5. Title 6 (Centers, Corridors, Station Communities and Main Streets) of the UGMFP is hereby amended, as indicated in Exhibit E, attached and incorporated into this ordinance, to implement new policies and investment strategies in those places.
6. The Title 6 Centers, Corridors, Station Communities and Main Streets Map is hereby adopted, as shown on Exhibit F, attached and incorporated into this ordinance, to implement Title 6 and other functional plan requirements.
7. Title 8 (Compliance Procedures) of the UGMFP is hereby amended, as indicated in Exhibit G, attached and incorporated into this ordinance, to reduce procedural burdens on local governments and Metro.
8. Title 9 (Performance Measures) is hereby repealed, as indicated in Exhibit H, to be consistent with new policies on performance measurement.
9. Title 10 (Functional Plan Definitions) of the UGMFP is hereby amended, as indicated in Exhibit I, attached and incorporated into this ordinance, to conform to the definitions to the use of terms in the amended UGMFP.
10. Title 11 (Planning for New Urban Areas) of the UGMFP is hereby amended, as indicated in Exhibit J, attached and incorporated into this ordinance, to provide more specific guidance on planning for affordable housing in new urban areas.
11. Metro Code Chapter 3.01 (Urban Growth Boundary and Urban Reserves Procedures) is hereby repealed, as indicated in Exhibit K, to be replaced by new Title 14 adopted by section 11 of this ordinance.
12. Title 14 (Urban Growth Boundary) is hereby adopted and added to the UGMFP, as indicated in Exhibit L, attached and incorporated into this ordinance, with amendments from Metro Code Chapter 3.01 to provide a faster process to add large sites to the UGB for industrial use.
13. The urban growth boundary (UGB), as shown on the attached Exhibit M, is hereby adopted by this ordinance as the official depiction of the UGB and part of Title 14 of the Urban Growth Management Functional Plan (UGMFP). The Council intends to amend the UGB in 2011 to add approximately 310 acres of land suitable for industrial



development in order to accommodate the demand identified in the 2009 UGR for large sites.

14. Metro Code Chapter 3.09 (Local Government Boundary Changes) is hereby amended, as indicated in Exhibit N, attached and incorporated into this ordinance, to conform to revisions to ORS 268.390 and adoption of urban and rural reserves pursuant to ORS 195.141, and to ensure newly incorporated cities have the capability to become great communities.
15. The 2040 Growth Concept Map, the non-regulatory illustration of the 2040 Growth Concept in the RFP, is hereby amended, as shown on Exhibit O, attached and incorporated into this ordinance, to show new configurations of 2040 Growth Concept design-type designations and transportation improvements.
16. *The Urban Growth Report 2009-2030* and the *20 and 50 Year Regional Population and Employment Range Forecasts*, approved by the Metro Council by Resolution No. 09-4094 on December 17, 2009, are adopted to support the decisions made by this ordinance. The Council determines that, for the reasons set forth in the 2010 Growth Management Assessment, August, 2010, it will direct its capacity decisions to a point between the low end and the high end of the middle third of the forecast range.
17. The Findings of Fact and Conclusions of Law in Exhibit P, attached and incorporated into this ordinance, explain how the actions taken by the Council in this ordinance provide capacity to accommodate at least 50 percent of the housing and employment forecast to the year 2030 and how they comply with state law and the Regional Framework Plan.
18. This ordinance is necessary for the immediate preservation of public health, safety and welfare because it repeals and re-adopts provisions of the Metro Code that govern changes to local government boundaries that may be under consideration during the ordinary 90-day period prior to effectiveness. An emergency is therefore declared to exist, and this ordinance shall take effect immediately, pursuant to Metro Charter section 39(1).

ADOPTED by the Metro Council this 16th day of December, 2010.

---

Carlotta Collette, Council President

Attest:

Approved as to form:

---

Tony Andersen, Clerk of the Council

---

Daniel B. Cooper, Metro Attorney



**Exhibit A to Ordinance No. 10-1244**

**AMENDMENTS TO THE REGIONAL FRAMEWORK PLAN**

**A. Add the following:**

It is the policy of the Metro Council to exercise its powers to achieve the following six outcomes, characteristics of a successful region:

1. People live, work and play in vibrant communities where their everyday needs are easily accessible.
2. Current and future residents benefit from the region's sustained economic competitiveness and prosperity.
3. People have safe and reliable transportation choices that enhance their quality of life.
4. The region is a leader in minimizing contributions to global warming.
5. Current and future generations enjoy clean air, clean water and healthy ecosystems.
6. The benefits and burdens of growth and change are distributed equitably.

It is also the policy of the Metro Council to:

Use performance measures and performance targets to:

- a. Evaluate the effectiveness of proposed policies, strategies and actions to achieve the desired Outcomes
- b. Inform the people of the region about progress toward achieving the Outcomes
- c. Evaluate the effectiveness of adopted policies, strategies and actions and guide the consideration of revision or replacement of the policies, strategies and actions; and
- d. Publish a report on progress toward achieving the desired Outcomes on a periodic basis.



**B. Amend Chapter 1 (Land Use) Policy 1.1 as follows:**

**1.1 Compact Urban Form**

It is the policy of the Metro Council to:

- 1.1.1 Ensure and maintain a compact urban form within the UGB.
- 1.1.2 Adopt and implement a strategy of investments and incentives to use land within the UGB more efficiently and to create a compact urban form.
- 1.1.3 Facilitate infill and re-development, particularly within Centers, Corridors, Station Communities, Main Streets and Employment Areas, to use land and urban services efficiently, to support public transit, to promote successful, walkable communities and to create equitable and vibrant communities.
- 1.1.4 Encourage elimination of unnecessary barriers to compact, mixed-use, pedestrian-friendly and transit-supportive development within Centers, Corridors, Station Communities and Main Streets.
- 1.1.5 Promote the distinctiveness of the region's cities and the stability of its neighborhoods.
- 1.1.6 Enhance compact urban form by developing the Intertwine, an interconnected system of parks, greenspaces and trails readily accessible to people of the region.
- 1.1.7 Promote excellence in community design.
- 1.1.8 Promote a compact urban form as a key climate action strategy to reduce greenhouse gas emissions.

**C. Amend Chapter 1 (Land Use) Policy 1.2 as follows:**

**1.2 Centers, Corridors, Station Communities and Main Streets**

It is the policy of the Metro Council to:

- 1.2.1 Recognize that the success of the 2040 Growth Concept depends upon the success of the region's Centers, Corridors, Station Communities and Main Streets as the principal centers of urban life in the region. Recognize that each Center, Corridor, Station Community and Main Street has its own character and stage of development and its own aspirations; each needs its own strategy for success.
- 1.2.2 Work with local governments, community leaders and state and federal agencies to develop an investment strategy for Centers, Corridors, Station Communities and Main Streets with a



program of investments in public works, essential services and community assets, that will enhance their roles as the centers of urban life in the region. The strategy shall:

- a. Give priority in allocation of Metro's investment funds to Centers, Corridors, Station Communities and Main Streets;
- b. To the extent practicable, link Metro's investments so they reinforce one another and maximize contributions to Centers, Corridors, Station Communities and Main Streets;
- c. To the extent practicable, coordinate Metro's investments with complementary investments of local governments and with state and federal agencies so the investments reinforce one another, maximize contributions to Centers, Corridors, Station Communities and Main Streets and help achieve local aspirations; and
- d. Include an analysis of barriers to the success of investments in particular Centers, Corridors, Station Communities and Main Streets.

**1.2.3 Encourage employment opportunities in Centers, Corridors, Station Communities and Main Streets by:**

- a. Improving access within and between Centers, Corridors, Station Communities and Main Streets;
- b. Encouraging cities and counties to allow a wide range of employment uses and building types, a wide range of floor-to-area ratios and a mix of employment and residential uses; and
- c. Encourage investment by cities, counties and all private sectors by complementing their investments with investments by Metro.

**1.2.4 Work with local governments, community leaders and state and federal agencies to employ financial incentives to enhance the roles of Centers, Corridors, Station Communities and Main Streets and maintain a catalogue of incentives and other tools that would complement and enhance investments in particular Centers, Corridors, Station Communities and Main Streets.**

**1.2.5 Measure the success of regional efforts to improve Centers and Centers, Corridors, Station Communities and Main Streets and report results to the region and the state and revise strategies, if performance so indicates, to improve the results of investments and incentives.**

**D. Amend Chapter 1 (Land Use) Policy 1.3 as follows:**

**1.3 Housing Choices and Opportunities**

It is the policy of the Metro Council to:

**1.3.1 Provide housing choices in the region, including single family, multi-family, ownership and rental housing, and housing offered by the private, public and nonprofit sectors, paying special attention to those households with fewest housing choices.**



- 1.3.2 As part of the effort to provide housing choices, encourage local governments to ensure that their land use regulations:
- a. Allow a diverse range of housing types;
  - b. Make housing choices available to households of all income levels; and
  - c. Allow affordable housing, particularly in Centers and Corridors and other areas well-served with public services.
- 1.3.3 Reduce the percentage of the region's households that are cost-burdened, meaning those households paying more than 50 percent of their incomes on housing and transportation.
- 1.3.4 Maintain voluntary affordable housing production goals for the region, to be revised over time as new information becomes available and displayed in Chapter 8 (Implementation), and encourage their adoption by the cities and counties of the region.
- 1.3.5 Encourage local governments to consider the following tools and strategies to achieve the affordable housing production goals:
- a. Density bonuses for affordable housing;
  - b. A no-net-loss affordable housing policy to be applied to quasi-judicial amendments to the comprehensive plan;
  - c. A voluntary inclusionary zoning policy;
  - d. A transferable development credits program for affordable housing;
  - e. Policies to accommodate the housing needs of the elderly and disabled;
  - f. Removal of regulatory constraints on the provision of affordable housing; and
  - g. Policies to ensure that parking requirements do not discourage the provision of affordable housing.
- 1.3.6 Require local governments in the region to report progress towards increasing the supply of affordable housing and seek their assistance in periodic inventories of the supply of affordable housing.
- 1.3.7 Work in cooperation with local governments, state government, business groups, non-profit groups and citizens to create an affordable housing fund available region wide in order to leverage other affordable housing resources.
- 1.3.8 Provide technical assistance to local governments to help them do their part in achieving regional goals for the production and preservation of housing choice and affordable housing.



- 1.3.9 Integrate Metro efforts to expand housing choices with other Metro activities, including transportation planning, land use planning and planning for parks and greenspaces.
- 1.3.10 When expanding the Urban Growth Boundary, assigning or amending 2040 Growth Concept design type designations or making other discretionary decisions, seek agreements with local governments and others to improve the balance of housing choices with particular attention to affordable housing.
- 1.3.11 Consider incentives, such as priority for planning grants and transportation funding, to local governments that obtain agreements from landowners and others to devote a portion of new residential capacity to affordable housing.
- 1.3.12 Help ensure opportunities for low-income housing types throughout the region so that families of modest means are not obliged to live concentrated in a few neighborhoods, because concentrating poverty is not desirable for the residents or the region.
- 1.3.13 Consider investment in transit, pedestrian and bicycle facilities and multi-modal streets as an affordable housing tool to reduce household transportation costs to leave more household income available for housing.
- 1.3.14 For purposes of these policies, “affordable housing” means housing that families earning less than 50 percent of the median household income for the region can reasonably afford to rent and earn as much as or less than 100 percent of the median household income for the region can reasonably afford to buy.

**E. Amend Chapter 1 (Land Use) Policy 1.4 as follows:**

**1.4 Employment Choices and Opportunities**

It is the policy of the Metro Council to:

- 1.4.1 Locate expansions of the UGB for industrial or commercial purposes in locations consistent with this plan and where, consistent with state statutes and statewide goals, an assessment of the type, mix and wages of existing and anticipated jobs within subregions justifies such expansion.
- 1.4.2 Balance the number and wage level of jobs within each subregion with housing cost and availability within that subregion. Strategies are to be coordinated with the planning and implementation activities of this element with Policy 1.3, Housing Choices and Opportunities and Policy 1.8, Developed Urban Land.



- 1.4.3 Designate, with the aid of leaders in the business and development community and local governments in the region, as Regionally Significant Industrial Areas those areas with site characteristics that make them especially suitable for the particular requirements of industries that offer the best opportunities for family-wage jobs.
- 1.4.4 Require, through the Urban Growth Management Functional Plan, that local governments exercise their comprehensive planning and zoning authorities to protect Regionally Significant Industrial Areas from incompatible uses.
- 1.4.5 Facilitate investment in those areas of employment with characteristics that make them especially suitable and valuable for traded-sector goods and services, including brownfield sites and sites that are re-developable.
- 1.4.6 Consistent with policies promoting a compact urban form, ensure that the region maintains a sufficient supply of tracts 50 acres and larger to meet demand by traded-sector industries for large sites and protect those sites from conversion to non-industrial uses.

**Repeal Chapter 1 (Land Use) Policy 1.6**

**Repeal Chapter 1 (Land Use) Policy 1.15**



## **Exhibit B to Ordinance No. 10-1244**

### **TITLE 1: HOUSING CAPACITY**

#### **3.07.110 Purpose and Intent**

The Regional Framework Plan calls for a compact urban form and a “fair-share” approach to meeting regional housing needs. It is the purpose of Title 1 to accomplish these policies by requiring each city and county to maintain or increase its housing capacity except as provided in section 3.07.120.

#### **3.07.120 Housing Capacity**

- A. A city or county may reduce the minimum zoned capacity of the Central City or a Regional Center, Town Center, Corridor, Station Community or Main Street under subsection D or E. A city or county may reduce its minimum zoned capacity in other locations under subsections C, D or E.
- B. Each city and county shall adopt a minimum dwelling unit density for each zone in which dwelling units are authorized except for zones that authorize mixed-use as defined in section 3.07.1010(hh). If a city or county has not adopted a minimum density for such a zone prior to March 16, 2011, the city or county shall adopt a minimum density that is at least 80 percent of the maximum density.
- C. A city or county may reduce its minimum zoned capacity by one of the following actions if it increases minimum zoned capacity by an equal or greater amount in other places where the increase is reasonably likely to be realized within the 20-year planning period of Metro’s last capacity analysis under ORS 197.299:
  - 1. Reduce the minimum dwelling unit density, described in subsection B, for one or more zones;
  - 2. Revise the development criteria or standards for one or more zones; or
  - 3. Change its zoning map such that the city’s or county’s minimum zoned capacity would be reduced.

Action to reduce minimum zoned capacity may be taken any time within two years after action to increase capacity.

- D. A city or county may reduce the minimum zoned capacity of a zone without increasing minimum zoned capacity in another zone for one or more of the following purposes:
  - 1. To re-zone the area to allow industrial use under Title 4 of this chapter or an educational or medical facility similar in scale to those listed in section 3.07.1340D(5)(i) of Title 13 of this chapter; or



2. To protect natural resources pursuant to Titles 3 or 13 of this chapter.
- E. A city or county may reduce the minimum zoned capacity of a single lot or parcel so long as the reduction has a negligible effect on the city's or county's overall minimum zoned residential capacity.
- F. A city or county may amend its comprehensive plan and land use regulations to transfer minimum zoned capacity to another city or county upon a demonstration that:
1. A transfer between designated Centers, Corridors or Station Communities does not result in a net reduction in the minimum zoned capacities of the Centers, Corridors or Station Communities involved in the transfer; and
  2. The increase in minimum zoned capacity is reasonably likely to be realized within the 20-year planning period of Metro's last capacity analysis under ORS 197.299
- G. A city or county shall authorize the establishment of at least one accessory dwelling unit for each detached single-family dwelling unit in each zone that authorizes detached single-family dwellings. The authorization may be subject to reasonable regulation for siting and design purposes.



## **Exhibit C to Ordinance No. 10-1244**

### **TITLE 4: INDUSTRIAL AND OTHER EMPLOYMENT AREAS**

#### **3.07.410 Purpose and Intent**

The Regional Framework Plan calls for a strong regional economy. To improve the economy, Title 4 seeks to provide and protect a supply of sites for employment by limiting the types and scale of non-industrial uses in Regionally Significant Industrial Areas (RSIAs), Industrial and Employment Areas. Title 4 also seeks to provide the benefits of "clustering" to those industries that operate more productively and efficiently in proximity to one another than in dispersed locations. Title 4 further seeks to protect the capacity and efficiency of the region's transportation system for the movement of goods and services and to encourage the location of other types of employment in Centers, Corridors, Main Streets and Station Communities. The Metro Council will evaluate the effectiveness of Title 4 in achieving these purposes as part of its periodic analysis of the capacity of the urban growth boundary.

#### **3.07.420 Protection of Regionally Significant Industrial Areas**

A. Regionally Significant Industrial Areas (RSIAs) are those areas near the region's most significant transportation facilities for the movement of freight and other areas most suitable for movement and storage of goods. Each city and county with land use planning authority over RSIAs shown on the Employment and Industrial Areas Map shall derive specific plan designation and zoning district boundaries of RSIAs within its jurisdiction from the Map, taking into account the location of existing uses that would not conform to the limitations on non-industrial uses in this section and the need to achieve a mix of employment uses.

B. Cities and counties shall review their land use regulations and revise them, if necessary, to include measures to limit the size and location of new buildings for retail commercial uses - such as stores and restaurants - and retail and professional services that cater to daily customers - such as financial, insurance, real estate, legal, medical and dental offices - to ensure that they serve primarily the needs of workers in the area. One such measure shall be that new buildings for stores, branches, agencies or other outlets for these retail uses and services shall not occupy more than 3,000 square feet of sales or service area in a single outlet, or multiple outlets that occupy more than 20,000 square feet of sales or service area in a single building or in multiple buildings that are part of the same development project, with the following exceptions:

1. Within the boundaries of a public use airport subject to a facilities master plan, customary airport uses, uses that are accessory to the travel-related and freight movement activities of airports, hospitality uses, and retail uses appropriate to serve the needs of the traveling public; and
2. Training facilities whose primary purpose is to provide training to meet industrial needs.



C. Cities and counties shall review their land use regulations and revise them, if necessary, to include measures to limit the siting and location of new buildings for the uses described in subsection B and for non-industrial uses that do not cater to daily customers—such as banks or insurance processing centers—to ensure that such uses do not reduce off-peak performance on Main Roadway Routes and Roadway Connectors shown on the Regional Freight Network Map in the Regional Transportation Plan or require added road capacity to prevent falling below the standards.

D. Cities and counties shall review their land use regulations and revise them, if necessary, to prohibit the siting of schools, places of assembly larger than 20,000 square feet or parks intended to serve people other than those working or residing in the RSIA.

E. No city or county shall amend its land use regulations that apply to lands shown as RSIA on the Employment and Industrial Areas Map to authorize uses described in subsection B that were not authorized prior to July 1, 2004.

F. Cities and counties may allow division of lots or parcels into smaller lots or parcels as follows:

1. Lots or parcels smaller than 50 acres may be divided into any number of smaller lots or parcels.
2. Lots or parcels 50 acres or larger may be divided into smaller lots and parcels pursuant to a master plan approved by the city or county so long as the resulting division yields at least one lot or parcel of at least 50 acres in size.
3. Lots or parcels 50 acres or larger, including those created pursuant to paragraph 2 of this subsection, may be divided into any number of smaller lots or parcels pursuant to a master plan approved by the city or county so long as at least 40 percent of the area of the lot or parcel has been developed with industrial uses or uses accessory to industrial use, and no portion has been developed, or is proposed to be developed, with uses described in subsection B of this section.
4. Notwithstanding paragraphs 2 and 3 of this subsection, any lot or parcel may be divided into smaller lots or parcels or made subject to rights-of-way for the following purposes:
  - a. To provide public facilities and services;
  - b. To separate a portion of a lot or parcel in order to protect a natural resource, to provide a public amenity, or to implement a remediation plan for a site identified by the Oregon Department of Environmental Quality pursuant to ORS 465.225;



- c. To separate a portion of a lot or parcel containing a nonconforming use from the remainder of the lot or parcel in order to render the remainder more practical for a permitted use; or
- d. To allow the creation of a lot solely for financing purposes when the created lot is part of a master planned development.

G. Notwithstanding subsection B of this section, a city or county may allow the lawful use of any building, structure or land at the time of enactment of an ordinance adopted pursuant to this section to continue and to expand to add up to 20 percent more floor area and 10 percent more land area. Notwithstanding subsection E of this section, a city or county may allow division of lots or parcels pursuant to a master plan approved by the city or county prior to July 1, 2004.

### 3.07.430 Protection of Industrial Areas

A. Cities and counties shall review their land use regulations and revise them, if necessary, to include measures to limit new buildings for retail commercial uses—such as stores and restaurants—and retail and professional services that cater to daily customers—such as financial, insurance, real estate, legal, medical and dental offices—in order to ensure that they serve primarily the needs of workers in the area. One such measure shall be that new buildings for stores, branches, agencies or other outlets for these retail uses and services shall not occupy more than 5,000 square feet of sales or service area in a single outlet, or multiple outlets that occupy more than 20,000 square feet of sales or service area in a single building or in multiple buildings that are part of the same development project, with the following exceptions:

- 1. Within the boundaries of a public use airport subject to a facilities master plan, customary airport uses, uses that are accessory to the travel-related and freight movement activities of airports, hospitality uses, and retail uses appropriate to serve the needs of the traveling public; and
- 2. Training facilities whose primary purpose is to provide training to meet industrial needs.

B. Cities and counties shall review their land use regulations and revise them, if necessary, to include measures to limit new buildings for the uses described in subsection A to ensure that they do not interfere with the efficient movement of freight along Main Roadway Routes and Roadway Connectors shown on the Regional Freight Network Map in the Regional Transportation Plan. Such measures may include, but are not limited to, restrictions on access to freight routes and connectors, siting limitations and traffic thresholds. This subsection does not require cities and counties to include such measures to limit new other buildings or uses.

C. No city or county shall amend its land use regulations that apply to lands shown as Industrial Area on the Employment and Industrial Areas Map to authorize uses described in subsection A of this section that were not authorized prior to July 1, 2004.



D. Cities and counties may allow division of lots or parcels into smaller lots or parcels as follows:

1. Lots or parcels smaller than 50 acres may be divided into any number of smaller lots or parcels.
2. Lots or parcels 50 acres or larger may be divided into smaller lots and parcels pursuant to a master plan approved by the city or county so long as the resulting division yields at least one lot or parcel of at least 50 acres in size.
3. Lots or parcels 50 acres or larger, including those created pursuant to paragraph (2) of this subsection, may be divided into any number of smaller lots or parcels pursuant to a master plan approved by the city or county so long as at least 40 percent of the area of the lot or parcel has been developed with industrial uses or uses accessory to industrial use, and no portion has been developed, or is proposed to be developed with uses described in subsection A of this section.
4. Notwithstanding paragraphs 2 and 3 of this subsection, any lot or parcel may be divided into smaller lots or parcels or made subject to rights-of-way for the following purposes:
  - a. To provide public facilities and services;
  - b. To separate a portion of a lot or parcel in order to protect a natural resource, to provide a public amenity, or to implement a remediation plan for a site identified by the Oregon Department of Environmental Quality pursuant to ORS 465.225;
  - c. To separate a portion of a lot or parcel containing a nonconforming use from the remainder of the lot or parcel in order to render the remainder more practical for a permitted use; or
  - d. To allow the creation of a lot solely for financing purposes when the created lot is part of a master planned development.

E. Notwithstanding subsection B of this section, a city or county may allow the lawful use of any building, structure or land at the time of enactment of an ordinance adopted pursuant to this section to continue and to expand to add up to 20 percent more floorspace and 10 percent more land area.

#### 3.07.440 Protection of Employment Areas

A. Except as provided in subsections C, D and E, in Employment Areas mapped pursuant to Metro Code section 3.07.130, cities and counties shall limit new and expanded commercial retail uses to those appropriate in type and size to serve the needs of businesses, employees and residents of the Employment Areas.



B. Except as provided in subsections C, D and E, a city or county shall not approve a commercial retail use in an Employment Area with more than 60,000 square feet of gross leasable area in a single building, or commercial retail uses with a total of more than 60,000 square feet of retail sales area on a single lot or parcel, or on contiguous lots or parcels, including those separated only by transportation right-of-way.

C. A city or county whose zoning ordinance applies to an Employment Area and is listed on Table 3.07-4 may continue to authorize commercial retail uses with more than 60,000 square feet of gross leasable area in that zone if the ordinance authorized those uses on January 1, 2003.

D. A city or county whose zoning ordinance applies to an Employment Area and is not listed on Table 3.07-4 may continue to authorize commercial retail uses with more than 60,000 square feet of gross leasable area in that zone if:

1. The ordinance authorized those uses on January 1, 2003;
2. Transportation facilities adequate to serve the commercial retail uses will be in place at the time the uses begin operation; and
3. The comprehensive plan provides for transportation facilities adequate to serve other uses planned for the Employment Area over the planning period.

E. A city or county may authorize new commercial retail uses with more than 60,000 square feet of gross leasable area in Employment Areas if the uses:

1. Generate no more than a 25 percent increase in site-generated vehicle trips above permitted non-industrial uses; and
2. Meet the Maximum Permitted Parking – Zone A requirements set forth in Table 3.08-3 of Title 4 of the Regional Transportation Functional Plan.

#### 3.07.450 Employment and Industrial Areas Map

A. The Employment and Industrial Areas Map is the official depiction of the boundaries of Regionally Significant Industrial Areas, Industrial Areas and Employment Areas.

B. If the Metro Council adds territory to the UGB and designates all or part of the territory Regionally Significant Industrial Area, Industrial Area or Employment Area, after completion of Title 11 planning by the responsible city or county, the Chief Operating Officer (COO) shall issue an order to conform the map to the boundaries established by the responsible city or county. The order shall also make necessary amendments to the Habitat Conservation Areas Map, described in section 3.07.1320 of Title 13 of this chapter, to ensure implementation of Title 13.



C. A city or county may amend its comprehensive plan or zoning regulations to change its designation of land on the Employment and Industrial Areas Map in order to allow uses not allowed by this title upon a demonstration that:

1. The property is not surrounded by land designated on the map as Industrial Area, Regionally Significant Industrial Area or a combination of the two;
2. The amendment will not reduce the employment capacity of the city or county;
3. If the map designates the property as Regionally Significant Industrial Area, the subject property does not have access to specialized services, such as redundant electrical power or industrial gases, and is not proximate to freight loading and unloading facilities, such as trans-shipment facilities;
4. The amendment would not allow uses that would reduce off-peak performance on Main Roadway Routes and Roadway Connectors shown on the Regional Freight Network Map in the Regional Transportation Plan below volume-to-capacity standards in the plan, unless mitigating action is taken that will restore performance to RTP standards within two years after approval of uses;
5. The amendment would not diminish the intended function of the Central City or Regional or Town Centers as the principal locations of retail, cultural and civic services in their market areas; and
6. If the map designates the property as Regionally Significant Industrial Area, the property subject to the amendment is ten acres or less; if designated Industrial Area, the property subject to the amendment is 20 acres or less; if designated Employment Area, the property subject to the amendment is 40 acres or less.

D. A city or county may also amend its comprehensive plan or zoning regulations to change its designation of land on the Employment and Industrial Areas Map in order to allow uses not allowed by this title upon a demonstration that:

1. The entire property is not buildable due to environmental constraints; or
2. The property borders land that is not designated on the map as Industrial Area or Regionally Significant Industrial Area; and
3. The assessed value of a building or buildings on the property, built prior to March 5, 2004, and historically occupied by uses not allowed by this title, exceeds the assessed value of the land by a ratio of 1.5 to 1.

E. The COO shall revise the Employment and Industrial Areas Map by order to conform to an amendment made by a city or county pursuant to subsection C or D of this section within 30 days after notification by the city or county that no appeal of the amendment was filed



pursuant to ORS 197.825 or, if an appeal was filed, that the amendment was upheld in the final appeal process.

F. After consultation with MPAC, the Council may issue an order suspending operation of subsection C in any calendar year in which the cumulative amount of land for which the Employment and Industrial Areas Map is changed during that year from Regionally Significant Industrial Area or Industrial Area to Employment Area or other 2040 Growth Concept design type designation exceeds the industrial land surplus. The industrial land surplus is the amount by which the current supply of vacant land designated Regionally Significant Industrial Area and Industrial Area exceeds the 20-year need for industrial land, as determined by the most recent "Urban Growth Report: An Employment Land Need Analysis", reduced by an equal annual increment for the number of years since the report.

G. The Metro Council may amend the Employment and Industrial Areas Map by ordinance at any time to make corrections in order to better achieve the policies of the Regional Framework Plan.

H. Upon request from a city or a county, the Metro Council may amend the Employment and Industrial Areas Map by ordinance to consider proposed amendments that exceed the size standards of paragraph 6 of subsection C of the section. To approve an amendment, the Council must conclude that the amendment:

1. Would not reduce the employment capacity of the city or county;
2. Would not allow uses that would reduce off-peak performance on Main Roadway Routes and Roadway Connectors shown on the Regional Freight Network Map in the Regional Transportation Plan below volume-to-capacity standards in the plan, unless mitigating action is taken that will restore performance to RTP standards within two years after approval of uses;
3. Would not diminish the intended function of the Central City or Regional or Town Centers as the principal locations of retail, cultural and civic services in their market areas;
4. Would not reduce the integrity or viability of a traded sector cluster of industries;
5. Would not create or worsen a significant imbalance between jobs and housing in a regional market area; and
6. If the subject property is designated Regionally Significant Industrial Area, would not remove from that designation land that is especially suitable for industrial use due to the availability of specialized services, such as redundant electrical power or industrial gases, or due to proximity to freight transport facilities, such as trans-shipment facilities.

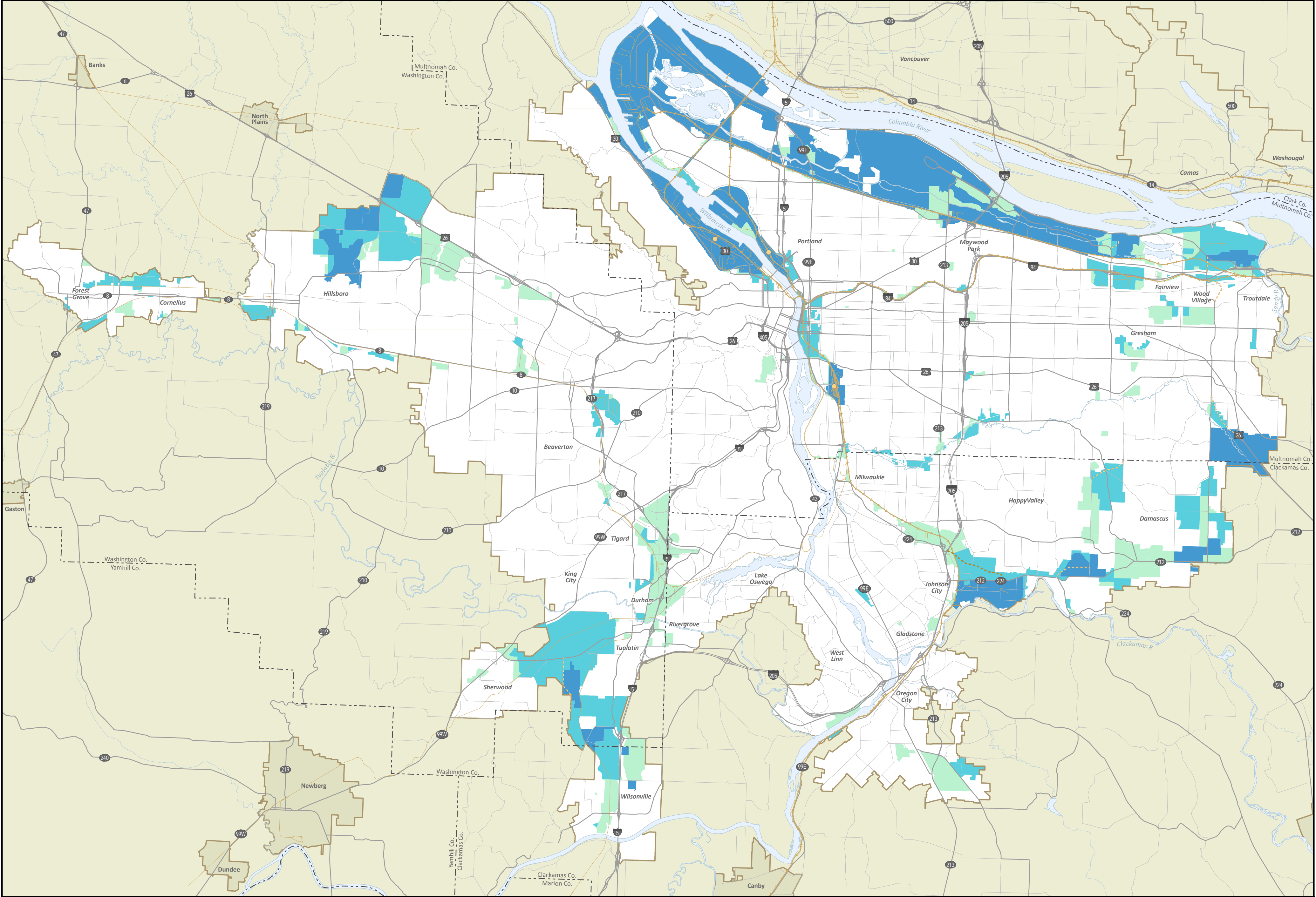


I. Amendments to the Employment and Industrial Areas Map made in compliance with the process and criteria in this section shall be deemed to comply with the Regional Framework Plan.

J. The Council may establish conditions upon approval of an amendment to the Employment and Industrial Areas Map under subsection F to ensure that the amendment complies with the Regional Framework Plan and state land use planning laws.

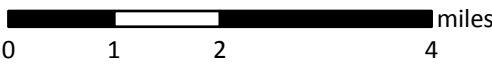
K. By January 31 of each year, the COO (COO) shall submit a written report to the Council and MPAC on the cumulative effects on employment land in the region of the amendments to the Employment and Industrial Areas Map made pursuant to this section during the preceding year. The report shall include any recommendations the COO deems appropriate on measures the Council might take to address the effects.





# Title 4, Industrial and Other Employment Areas

ORDINANCE 10-1244, EXHIBIT D  
November 18, 2010



- |   |                              |                         |
|---|------------------------------|-------------------------|
| Employment areas                        | Proposed main roadway routes | Rail yards              |
| Industrial areas                        | Proposed road connectors     | County boundaries       |
| Regionally significant industrial areas | Mainline freight             | Urban growth boundaries |
|   | Branch line freight          | Neighbor cities         |





## **Exhibit E of Ordinance No. 10-1244**

### **TITLE 6: CENTERS, CORRIDORS, STATION COMMUNITIES AND MAIN STREETS**

#### 3.07.610 Purpose

The Regional Framework Plan (RFP) identifies Centers, Corridors, Main Streets and Station Communities throughout the region and recognizes them as the principal centers of urban life in the region. Title 6 calls for actions and investments by cities and counties, complemented by regional investments, to enhance this role. A regional investment is an investment in a new high-capacity transit line or designated a regional investment in a grant or funding program administered by Metro or subject to Metro's approval.

#### 3.07.620 Actions and Investments in Centers, Corridors, Station Communities and Main Streets

- A. In order to be eligible for a regional investment in a Center, Corridor, Station Community or Main Street, or a portion thereof, a city or county shall take the following actions:
  - 1. Establish a boundary for the Center, Corridor, Station Community or Main Street, or portion thereof, pursuant to subsection B;
  - 2. Perform an assessment of the Center, Corridor, Station Community or Main Street, or portion thereof, pursuant to subsection C; and
  - 3. Adopt a plan of actions and investments to enhance the Center, Corridor, Station Community or Main Street, or portion thereof, pursuant to subsection D.
- B. The boundary of a Center, Corridor, Station Community or Main Street, or portion thereof, shall:
  - 1. Be consistent with the general location shown in the RFP except, for a proposed new Station Community, be consistent with Metro's land use final order for a light rail transit project;
  - 2. For a Corridor with existing high-capacity transit service, include at least those segments of the Corridor that pass through a Regional Center or Town Center;
  - 3. For a Corridor designated for future high-capacity transit in the Regional Transportation Plan (RTP), include the area identified during the system expansion planning process in the RTP; and
  - 4. Be adopted and may be revised by the city council or county board following notice of the proposed boundary action to the Oregon Department of Transportation and Metro in the manner set forth in subsection A of section 3.07.820 of this chapter.



- C. An assessment of a Center, Corridor, Station Community or Main Street, or portion thereof, shall analyze the following:
1. Physical and market conditions in the area;
  2. Physical and regulatory barriers to mixed-use, pedestrian-friendly and transit-supportive development in the area;
  3. The city or county development code that applies to the area to determine how the code might be revised to encourage mixed-use, pedestrian-friendly and transit-supportive development;
  4. Existing and potential incentives to encourage mixed-use pedestrian-friendly and transit-supportive development in the area; and
  5. For Corridors and Station Communities in areas shown as Industrial Area or Regionally Significant Industrial Area under Title 4 of this chapter, barriers to a mix and intensity of uses sufficient to support public transportation at the level prescribed in the RTP.
- D. A plan of actions and investments to enhance the Center, Corridor, Station Community or Main Street shall consider the assessment completed under subsection C and include at least the following elements:
1. Actions to eliminate, overcome or reduce regulatory and other barriers to mixed-use, pedestrian-friendly and transit-supportive development;
  2. Revisions to its comprehensive plan and land use regulations, if necessary, to allow:
    - a. In Regional Centers, Town Centers, Station Communities and Main Streets, the mix and intensity of uses specified in section 3.07.640; and
    - b. In Corridors and those Station Communities in areas shown as Industrial Area or Regionally Significant Industrial Area in Title 4 of this chapter, a mix and intensity of uses sufficient to support public transportation at the level prescribed in the RTP;
  3. Public investments and incentives to support mixed-use pedestrian-friendly and transit-supportive development; and
  4. A plan to achieve the non-SOV mode share targets, adopted by the city or county pursuant to subsections 3.08.230A and B of the Regional Transportation Functional Plan (RTFP), that includes:
    - a. The transportation system designs for streets, transit, bicycles and pedestrians consistent with Title 1 of the RTFP;



- b. A transportation system or demand management plan consistent with section 3.08.160 of the RTFP; and
  - c. A parking management program for the Center, Corridor, Station Community or Main Street, or portion thereof, consistent with section 3.08.410 of the RTFP.
- E. A city or county that has completed all or some of the requirements of subsections B, C and D may seek recognition of that compliance from Metro by written request to the Chief Operating Officer (COO).
- F. Compliance with the requirements of this section is not a prerequisite to:
  - 1. Investments in Centers, Corridors, Station Communities or Main Streets that are not regional investments; or
  - 2. Investments in areas other than Centers, Corridors, Station Communities and Main Streets.

#### 3.07.630 Eligibility Actions for Lower Mobility Standards and Trip Generation Rates

- A. A city or county is eligible to use the higher volume-to-capacity standards in Table 7 of the 1999 Oregon Highway Plan when considering an amendment to its comprehensive plan or land use regulations in a Center, Corridor, Station Community or Main Street, or portion thereof, if it has taken the following actions:
  - 1. Established a boundary pursuant to subsection B of section 3.07.620; and
  - 2. Adopted land use regulations to allow the mix and intensity of uses specified in section 3.07.640.
- B. A city or county is eligible for an automatic reduction of 30 percent below the vehicular trip generation rates reported by the Institute of Traffic Engineers when analyzing the traffic impacts, pursuant to OAR 660-012-0060, of a plan amendment in a Center, Corridor, Main Street or Station Community, or portion thereof, if it has taken the following actions:
  - 1. Established a boundary pursuant to subsection B of section 3.07.620;
  - 2. Revised its comprehensive plan and land use regulations, if necessary, to allow the mix and intensity of uses specified in section 3.07.640 and to prohibit new auto-dependent uses that rely principally on auto trips, such as gas stations, car washes and auto sales lots; and
  - 3. Adopted a plan to achieve the non-SOV mode share targets adopted by the city or county pursuant to subsections 3.08.230A and B of the Regional Transportation Functional Plan (RTFP), that includes:



- a. Transportation system designs for streets, transit, bicycles and pedestrians consistent with Title 1 of the RTFP;
- b. A transportation system or demand management plan consistent with section 3.08.160 of the RTFP; and
- c. A parking management program for the Center, Corridor, Station Community or Main Street, or portion thereof, consistent with section 3.08.410 of the RTFP.

### 3.07.640 Activity Levels for Centers, Corridors, Station Communities and Main Streets

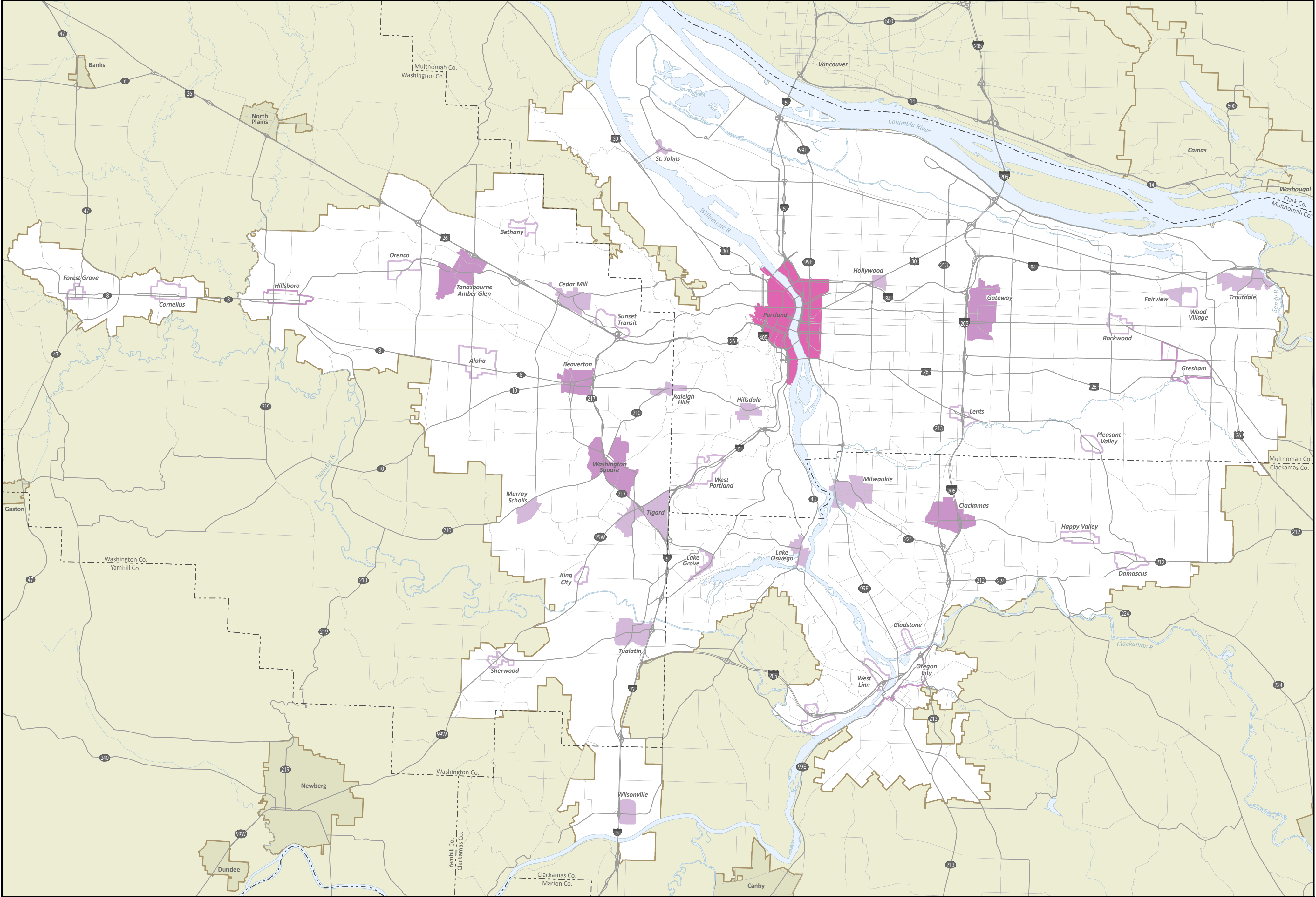
- A. Centers, Corridors, Station Communities and Main Streets need a critical number of residents and workers to be vibrant and successful. The following average number of residents and workers per acre is recommended for each:
  1. Central City - 250 persons
  2. Regional Centers - 60 persons
  3. Station Communities - 45 persons
  4. Corridors - 45 persons
  5. Town Centers - 40 persons
  6. Main Streets - 39 persons
- B. Centers, Corridors, Station Communities and Main Streets need a mix of uses to be vibrant and walkable. The following mix of uses is recommended for each:
  1. The land uses listed in *State of the Centers: Investing in Our Communities*, January, 2009, such as grocery stores and restaurants;
  2. Institutional uses, including schools, colleges, universities, hospitals, medical offices and facilities;
  3. Civic uses, including government offices open to and serving the general public, libraries, city halls and public spaces.
- C. Centers, Corridors, Station Communities and Main Streets need a mix of housings types to be vibrant and successful. The following mix of housing types is recommended for each:
  1. The types of housing listed in the “needed housing” statute, ORS 197.303(1);
  2. The types of housing identified in the city’s or county’s housing need analysis done pursuant to ORS 197.296 or statewide planning Goal 10 (Housing); and
  3. Accessory dwellings pursuant to section 3.07.120 of this chapter.



### 3.07.650 Centers, Corridors, Station Communities and Main Streets Map

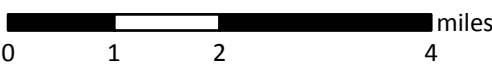
- A. The Centers, Corridors, Station Communities and Main Streets Map is incorporated in this title and is Metro's official depiction of their boundaries. The map shows the boundaries established pursuant to this title.
- B. A city or county may revise the boundary of a Center, Corridor, Station Community or Main Street so long as the boundary is consistent with the general location on the 2040 Growth Concept Map in the RFP. The city or county shall provide notice of its proposed revision as prescribed in subsection B of section 3.07.620.
- C. The COO shall revise the Centers, Corridors, Station Communities and Main Streets Map by order to conform the map to establishment or revision of a boundary under this title.





# Title 6, Centers, Corridors, Station Communities and Main Streets, Adopted Boundaries

ORDINANCE 10-1244, EXHIBIT F  
November 18, 2010



- |                                   |                                      |                         |
|-----------------------------------|--------------------------------------|-------------------------|
| Central city, adopted boundary    | Regional center, conceptual boundary | County boundaries       |
| Regional center, adopted boundary | Town center, conceptual boundary     | Urban growth boundaries |
| Town center, adopted boundary     |                                      | Neighbor cities         |





## TITLE 8: COMPLIANCE PROCEDURES

### 3.07.810 Compliance with the Functional Plan

A. The purposes of this chapter are to establish a process for ensuring city or county compliance with requirements of the Urban Growth Management Functional Plan and for evaluating and informing the region about the effectiveness of those requirements. Where the terms "compliance" and "comply" appear in this title, the terms shall have the meaning given to "substantial compliance" in section 3.07.1010.

B. Cities and counties shall amend their comprehensive plans and land use regulations to comply with the functional plan, or an amendment to the functional plan, within two years after acknowledgement of the functional plan or amendment, or after any later date specified by the Metro Council in the ordinance adopting or amending the functional plan. The Chief Operating Officer (COO) shall notify cities and counties of the acknowledgment date and compliance dates described in subsections C and D.

C. After one year following acknowledgment of a functional plan requirement, cities and counties that amend their comprehensive plans and land use regulations shall make such amendments in compliance with the new functional plan requirement.

D. Cities and counties whose comprehensive plans and land use regulations do not yet comply with the new functional plan requirement shall, after one year following acknowledgment of the requirement, make land use decisions consistent with the requirement. The COO shall notify cities and counties of the date upon which functional plan requirements become applicable to land use decisions at least 120 days before that date. For the purposes of this subsection, "land use decision" shall have the meaning of that term as defined in ORS 197.015(10).

E. An amendment to a city or county comprehensive plan or land use regulation shall be deemed to comply with the functional plan upon the expiration of the appropriate appeal period specified in ORS 197.830 or 197.650 or, if an appeal is made, upon the final decision on appeal. Once the amendment is deemed to comply, the functional plan requirement shall no longer apply to land use decisions made in conformance with the amendment.

F. An amendment to a city or county comprehensive plan or land use regulation shall be deemed to comply with the functional plan as provided in subsection E only if the city or county provided notice to the COO as required by subsection A of section 3.07.820.

### 3.07.820 Review by the Chief Operating Officer

A. A city or county proposing an amendment to a comprehensive plan or land use regulation shall submit the proposed amendment to the COO at least 45 days prior to the first evidentiary hearing on the amendment. The COO may request, and if so the city or county shall submit, an analysis of compliance of the amendment with the functional plan. If the COO submits



comments on the proposed amendment to the city or county, the comment shall include analysis and conclusions on compliance and a recommendation with specific revisions to the proposed amendment, if any, that would bring it into compliance with the functional plan. The COO shall send a copy of comment to those persons who have requested a copy.

B. If the COO concludes that the proposed amendment does not comply with the functional plan, the COO shall advise the city or county that it may:

1. Revise the proposed amendment as recommended in the COO's analysis;
2. Seek an extension of time, pursuant to section 3.07.830, to bring the proposed amendment into compliance with the functional plan; or
3. Seek an exception pursuant to section 3.07.840.

### 3.07.830 Extension of Compliance Deadline

A. A city or county may seek an extension of time for compliance with a functional plan requirement. The city or county shall file an application for an extension on a form provided by the COO. Upon receipt of an application, the COO shall notify the city or county and those persons who request notification of applications for extensions. Any person may file a written comment in support of or opposition to the extension.

B. The COO may grant an extension if the city or county is making progress toward compliance or there is good cause for failure to meet the deadline for compliance. Within 30 days after the filing of a complete application for an extension, the COO shall issue an order granting or denying the extension. The COO shall not grant more than two extensions of time to a city or county and shall grant no extension of more than one year. The COO shall send the order to the city or county and any person who filed a written comment.

C. The COO may establish terms and conditions for the extension in order to ensure that compliance is achieved in a timely and orderly fashion and that land use decisions made by the city or county during the extension do not undermine the ability of the city or county to achieve the purposes of the functional plan requirement. A term or condition must relate to the requirement of the functional plan to which the COO has granted the extension.

D. The city or county applicant or any person who filed written comment on the extension may appeal the COO's order to the Metro Council within 15 days after receipt of the order. If an appeal is filed, the Council shall hold a hearing to consider the appeal. After the hearing, the Council shall issue an order granting or denying the extension and shall send copies to the applicant and any person who participated in the hearing. The city or county or a person who participated in the proceeding may seek review of the Council's order as a land use decision described in ORS 197.015(10)(a)(A).



### 3.07.840 Exception from Compliance

A. A city or county may seek an exception from compliance with a functional plan requirement by filing an application on a form provided by the COO. Upon receipt of an application, the COO shall notify the city or county and those persons who request notification of requests for exceptions. Any person may file a written comment in support of or opposition to the exception.

B. Except as provided in subsection C, the COO may grant an exception if:

1. it is not possible to achieve the requirement due to topographic or other physical constraints or an existing development pattern;
2. this exception and likely similar exceptions will not render the objective of the requirement unachievable region-wide;
3. the exception will not reduce the ability of another city or county to comply with the requirement; and
4. the city or county has adopted other measures more appropriate for the city or county to achieve the intended result of the requirement.

C. The COO may grant an exception to the housing capacity requirements in section 3.07.120 if:

1. the city or county has completed the analysis of capacity for dwelling units required by section 3.07.120;
2. it is not possible to comply with the requirements due to topographic or other physical constraints, an existing development pattern, or protection of natural resources pursuant to Titles 3 or 13 of this chapter; and
3. this exception and other similar exceptions will not render the targets unachievable region-wide.

D. The COO may establish terms and conditions for the exception in order to ensure that it does not undermine the ability of the region to achieve the purposes of the requirement. A term or condition must relate to the requirement of the functional plan to which the COO grants the exception. The COO shall incorporate the terms and conditions into the order on the exception.

E. The city or county applicant or a person who filed a written comment on the exception may appeal the COO's order to the Metro Council within 15 days after receipt of the order. If an appeal is filed, the Council shall hold a hearing to consider the appeal. After the hearing, the Council shall issue an order granting or denying the exception and send copies to the applicant and any person who participated in the hearing. The city or county or a person who participated in the proceeding may seek review of the Council's order as a land use decision described in ORS 197.015(10)(a)(A).



### 3.07.850 Enforcement of Functional Plan

A. The Metro Council may initiate enforcement if a city or county has failed to meet a deadline for compliance with a functional plan requirement or if the Council has good cause to believe that a city or county is engaged in a pattern or a practice of decision-making that is inconsistent with the functional plan, ordinances adopted by the city or county to implement the plan, or the terms or conditions in an extension or an exception granted pursuant to section 3.07.830 or 3.07.840, respectively. The Council may consider whether to initiate enforcement proceedings upon the request of the COO or a Councilor. The Council shall consult with the city or county before it determines there is good cause to proceed to a hearing under subsection B.

B. If the Council decides there is good cause, the Council President shall set the matter for a public hearing before the Council within 90 days of its decision. The COO shall publish notice of the hearing in a newspaper of general circulation in the city or county and send notice to the city or county, MPAC and any person who requests a copy of such notices.

C. The COO shall prepare a report and recommendation on the pattern or practice, with a proposed order, for consideration by the Council. The COO shall publish the report at least 14 days prior to the public hearing and send a copy to the city or county and any person who requests a copy.

D. At the conclusion of the hearing, the Council shall adopt an order that dismisses the matter if it decides the city or county complies with the requirement. If the Council decides the city or county has failed to meet a deadline for compliance with a functional plan requirement or has engaged in a pattern or a practice of decision-making that is inconsistent with the functional plan, ordinances adopted by the city or county to implement the plan, or terms or conditions of an extension or an exception granted pursuant to section 3.07.830 or 3.07.840, respectively, the Council may adopt an order that:

1. Directs changes in the city or county ordinances necessary to remedy the pattern or practice; or
2. Includes a remedy authorized in ORS 268.390(7).

E. The Council shall issue its order not later than 30 days following the hearing and send copies to the city or county, MPAC and any person who requests a copy.

### 3.07.860 Citizen Involvement in Compliance Review

A. Any person may contact Metro staff or the COO or appear before the Metro Council to raise issues regarding local functional plan compliance, to request Metro participation in the local process, or to request the COO to appeal a local enactment for which notice is required pursuant to subsection A of section 3.07.820. Such contact may be oral or in writing and may be made at any time.



B. In addition to considering requests as described in A above, the Council shall at every regularly scheduled meeting provide an opportunity for people to address the Council on any matter related to this functional plan. The COO shall maintain a list of persons who request notice in writing of COO reviews, reports and orders and proposed actions under this chapter and shall send requested documents as provided in this chapter.

C. Cities, counties and the Council shall comply with their own adopted and acknowledged Citizen Involvement Requirements (Citizen Involvement) in all decisions, determinations and actions taken to implement and comply with this functional plan. The COO shall publish a citizen involvement fact sheet, after consultation with the Metro Committee for Citizen Involvement, that describes opportunities for citizen involvement in Metro's growth management procedures as well as the implementation and enforcement of this functional plan.

### 3.07.870 Compliance Report

A. The COO shall submit a report to the Metro Council by March 1 of each calendar year on the status of compliance by cities and counties with the requirements of the Urban Growth Management Function Plan. The COO shall send a copy of the report to MPAC, JPACT, MCCI and each city and county within Metro.

B. A city, county or person who disagrees with a determination in the compliance report may seek review of the determination by the Council by written request to the COO. The Council shall notify the requestor, all cities and counties, MPAC, JPACT, MCCI, the Department of Land Conservation and Development and any person who requests notification of the review. The notification shall state that the Council does not have jurisdiction to:

1. Determine whether previous amendments of comprehensive plans or land use regulations made by a city or county comply with functional plan requirements if those amendments already comply pursuant to subsections E and F of section 3.07.810; or
2. Reconsider a determination in a prior order issued under this section that a city or county complies with a requirement of the functional plan.

C. Following its review at a public hearing, the Council shall adopt an order that determines whether the city or county complies with the functional plan requirement raised in the request. The order shall be based upon the COO's report and testimony received at the public hearing. The COO shall send a copy of the order to cities and counties and any person who testifies, orally or in writing, at the public hearing.

D. A city or county or a person who participated, orally or in writing, at the public hearing, may seek review of the Council's order as a land use decision described in ORS 197.015(10)(a)(A).



**Exhibit H to Ordinance No. 10-1244**

**TITLE 9: PERFORMANCE MEASURES**

Title 9 is repealed.



## **Exhibit I to Ordinance No. 10-1244**

### **TITLE 10: FUNCTIONAL PLAN DEFINITIONS**

#### 3.07.1010 Definitions

For the purpose of this functional plan, the following definitions shall apply:

- (a) "Balanced cut and fill" means no net increase in fill within the floodplain.
- (b) "COO" means Metro's Chief Operating Officer.
- (c) "Comprehensive plan" means the all inclusive, generalized, coordinated land use map and policy statement of cities and counties defined in ORS 197.015(5).
- (d) "DBH" means the diameter of a tree measured at breast height.
- (e) "Design flood elevation" means the elevation of the 100-year storm as defined in FEMA Flood Insurance Studies or, in areas without FEMA floodplains, the elevation of the 25-year storm, or the edge of mapped flood prone soils or similar methodologies.
- (f) "Design type" means the conceptual areas described in the Metro 2040 Growth Concept text and map in Metro's regional goals and objectives, including central city, regional centers, town centers, station communities, corridors, main streets, inner and outer neighborhoods, industrial areas, and employment areas.
- (g) "Designated beneficial water uses" means the same as the term as defined by the Oregon Department of Water Resources, which is: an instream public use of water for the benefit of an appropriator for a purpose consistent with the laws and the economic and general welfare of the people of the state and includes, but is not limited to, domestic, fish life, industrial, irrigation, mining, municipal, pollution abatement, power development, recreation, stockwater and wildlife uses.
- (h) "Development" means any man-made change defined as buildings or other structures, mining, dredging, paving, filling, or grading in amounts greater than ten (10) cubic yards on any lot or excavation. In addition, any other activity that results in the removal of more than 10 percent of the vegetation in the Water Quality Resource Area on the lot is defined as development, for the purpose of Title 3 except that less than 10 percent removal of vegetation on a lot must comply with section 3.07.340(C) - Erosion and Sediment Control. In addition, any other activity that results in the removal of more than either 10 percent or 20,000 square feet of the vegetation in the Habitat Conservation Areas on the lot is defined as development, for the purpose of Title 13. Development does not include the following: (1) Stream enhancement or restoration projects approved by cities and counties; (2) Farming practices as defined in ORS 30.930 and farm use as defined in ORS 215.203, except that buildings associated with farm practices and farm



uses are subject to the requirements of Titles 3 and 13 of this functional plan; and (3) Construction on lots in subdivisions meeting the criteria of ORS 92.040(2).

- (i) "Development application" means an application for a land use decision, limited land decision including expedited land divisions, but excluding partitions as defined in ORS 92.010(7) and ministerial decisions such as a building permit.
- (j) "Division" means a partition or a subdivision as those terms are defined in ORS chapter 92.
- (k) "Ecological functions" means the biological and hydrologic characteristics of healthy fish and wildlife habitat. Riparian ecological functions include microclimate and shade, streamflow moderation and water storage, bank stabilization and sediment/pollution control, sources of large woody debris and natural channel dynamics, and organic material sources. Upland wildlife ecological functions include size of habitat area, amount of habitat with interior conditions, connectivity of habitat to water resources, connectivity to other habitat areas, and presence of unique habitat types.
- (l) "Emergency" means any man-made or natural event or circumstance causing or threatening loss of life, injury to person or property, and includes, but is not limited to, fire, explosion, flood, severe weather, drought earthquake, volcanic activity, spills or releases of oil or hazardous material, contamination, utility or transportation disruptions, and disease.
- (m) "Enhancement" means the process of improving upon the natural functions and/or values of an area or feature which has been degraded by human activity. Enhancement activities may or may not return the site to a pre-disturbance condition, but create/recreate processes and features that occur naturally.
- (n) "Fill" means any material such as, but not limited to, sand, gravel, soil, rock or gravel that is placed in a wetland or floodplain for the purposes of development or redevelopment.
- (o) "Flood Areas" means those areas contained within the 100-year floodplain and floodway as shown on the Federal Emergency Management Agency Flood Insurance Maps and all lands that were inundated in the February 1996 flood.
- (p) "Flood Management Areas" means all lands contained within the 100-year floodplain, flood area and floodway as shown on the Federal Emergency Management Agency Flood Insurance Maps and the area of inundation for the February 1996 flood. In addition, all lands which have documented evidence of flooding.
- (q) "Floodplain" means land subject to periodic flooding, including the 100-year floodplain as mapped by FEMA Flood Insurance Studies or other substantial evidence of actual flood events.



- (r) "Growth Concept Map" means the conceptual map demonstrating the 2040 Growth Concept design types attached to this plan<sup>1</sup>.
- (s) "Habitat Conservation Area" or "HCA" means an area identified on the Habitat Conservation Areas Map and subject to the performance standards and best management practices described in Metro Code section 3.07.1340.
- (t) "Habitat-friendly development" means a method of developing property that has less detrimental impact on fish and wildlife habitat than does traditional development methods. Examples include clustering development to avoid habitat, using alternative materials and designs such as pier, post, or piling foundations designed to minimize tree root disturbance, managing storm water on-site to help filter rainwater and recharge groundwater sources, collecting rooftop water in rain barrels for reuse in site landscaping and gardening, and reducing the amount of effective impervious surface created by development.
- (u) "Habitats of Concern" means the following unique or unusually important wildlife habitat areas as identified based on cite specific information provided by local wildlife or habitat experts: Oregon white oak woodlands, bottomland hardwood forests, wetlands, native grasslands, riverine islands or deltas, and important wildlife migration corridors.
- (v) "Hazardous materials" means materials described as hazardous by Oregon Department of Environmental Quality.
- (w) "Implementing ordinances or regulations" means any city or county land use regulation as defined by ORS 197.015(11) which includes zoning, land division or other ordinances which establish standards for implementing a comprehensive plan.
- (x) "Invasive non-native or noxious vegetation" means plants listed as nuisance plants or prohibited plants on the Metro Native Plant List as adopted by Metro Council resolution because they are plant species that have been introduced and, due to aggressive growth patterns and lack of natural enemies in the area where introduced, spread rapidly into native plant communities.
- (y) "Land Conservation and Development Commission" or "LCDC" means the Oregon Land Conservation and Development Commission.
- (z) "Land use regulation" means any local government zoning ordinance, land division ordinance adopted under ORS 92.044 or 92.046 or similar general ordinance establishing standards for implementing a comprehensive plan, as defined in ORS 197.015.
- (aa) "Large-format retail commercial buildings" means a building intended for retail commercial use with more than 60,000 square feet of gross leasable area, or that amount or more of retail sales area on a single lot or parcel, or that amount or more on contiguous lots or parcels including lots or parcels separated only by a transportation right-of-way.

---

<sup>1</sup> On file in the Metro Council office.



- (bb) "Local program effective date" means the effective date of a city's or county's new or amended comprehensive plan and implementing ordinances adopted to comply with Title 13 of the Urban Growth Management Functional Plan, Metro Code sections 3.07.1310 to 3.07.1370. If a city or county is found to be in substantial compliance with Title 13 without making any amendments to its comprehensive plan or land use regulations, then the local program effective date shall be December 28, 2005. If a city or county amends its comprehensive plan or land use regulations to comply with Title 13, then the local program effective date shall be the effective date of the city's or county's amendments to its comprehensive plan or land use regulations, but in no event shall the local program effective date be later than two years after Title 13 is acknowledged by LCDC. For territory brought within the Metro UGB after December 28, 2005, the local program effective date shall be the effective date of the ordinance adopted by the Metro Council to bring such territory within the Metro UGB.
- (cc) "Metro" means the regional government of the metropolitan area, the elected Metro Council as the policy setting body of the government.
- (dd) "Metro boundary" means the jurisdictional boundary of Metro, the elected regional government of the metropolitan area.
- (ee) "MCCI" means the Metro Committee for Citizen Involvement.
- (ff) "MPAC" means the Metropolitan Advisory Committee established pursuant to Metro Charter, Chapter V, Section 27.
- (gg) "Mitigation" means the reduction of adverse effects of a proposed project by considering, in the following order: (1) avoiding the impact altogether by not taking a certain action or parts of an action; (2) minimizing impacts by limiting the degree or magnitude of the action and its implementation; (3) rectifying the impact by repairing, rehabilitating or restoring the affected environment; (4) reducing or eliminating the impact over time by preservation and maintenance operations during the life of the action by monitoring and taking appropriate measures; and (5) compensating for the impact by replacing or providing comparable substitute water quality resource areas or habitat conservation areas.
- (hh) "Mixed use" means comprehensive plan or implementing regulations that permit a mixture of commercial and residential development.
- (ii) "Mixed-use development" includes areas of a mix of at least two of the following land uses and includes multiple tenants or ownerships: residential, retail and office. This definition excludes large, single-use land uses such as colleges, hospitals, and business campuses. Minor incidental land uses that are accessory to the primary land use should not result in a development being designated as "mixed-use development." The size and definition of minor incidental, accessory land uses allowed within large, single-use



developments should be determined by cities and counties through their comprehensive plans and implementing ordinances.

- (jj) "Native vegetation" or "native plant" means any vegetation listed as a native plant on the Metro Native Plant List as adopted by Metro Council resolution and any other vegetation native to the Portland metropolitan area provided that it is not listed as a nuisance plant or a prohibited plant on the Metro Native Plant List.
- (kk) "Net acre" means an area measuring 43,560 square feet which excludes:
- Any developed road rights-of-way through or on the edge of the land; and
  - Environmentally constrained areas, including any open water areas, floodplains, natural resource areas protected under statewide planning Goal 5 in the comprehensive plans of cities and counties in the region, slopes in excess of 25 percent and wetlands requiring a Federal fill and removal permit under Section 404 of the Clean Water Act. These excluded areas do not include lands for which the local zoning code provides a density bonus or other mechanism which allows the transfer of the allowable density or use to another area or to development elsewhere on the same site; and
  - All publicly-owned land designated for park and open spaces uses.
- (ll) "Net developed acre" consists of 43,560 square feet of land, after excluding present and future rights-of-way, school lands and other public uses.
- (mm) "Net vacant buildable land" means all vacant land less all land that is: (1) within Water Quality Resource Areas; (2) within Habitat Conservation Areas; (3) publicly owned by a local, state or federal government; (4) burdened by major utility easements; and (5) necessary for the provision of roads, schools, parks, churches, and other public facilities.
- (nn) "Perennial streams" means all primary and secondary perennial waterways as mapped by the U.S. Geological Survey.
- (oo) "Performance measure" means a measurement derived from technical analysis aimed at determining whether a planning policy is achieving the expected outcome or intent associated with the policy.
- (pp) "Person-trips" means the total number of discrete trips by individuals using any mode of travel.
- (qq) "Persons per acre" means the intensity of building development by combining residents per acre and employees per acre.



- (rr) "Practicable" means available and capable of being done after taking into consideration cost, existing technology, and logistics in light of overall project purpose. As used in Title 13 of this functional plan, "practicable" means available and capable of being done after taking into consideration cost, existing technology, and logistics in light of overall project purpose and probable impact on ecological functions.
- (ss) "Primarily developed" means areas where less than 10% of parcels are either vacant or underdeveloped.
- (tt) "Property owner" means a person who owns the primary legal or equitable interest in the property.
- (uu) "Protected Water Features"

Primary Protected Water Features shall include:

- Title 3 wetlands; and
- Rivers, streams, and drainages downstream from the point at which 100 acres or more are drained to that water feature (regardless of whether it carries year-round flow); and
- Streams carrying year-round flow; and
- Springs which feed streams and wetlands and have year-round flow; and
- Natural lakes.

Secondary Protected Water Features shall include intermittent streams and seeps downstream of the point at which 50 acres are drained and upstream of the point at which 100 acres are drained to that water feature.

- (vv) "Public facilities and services" means sewers, water service, stormwater services and transportation.
- (ww) "Redevelopable land" means land on which development has already occurred, which due to present or expected market forces, there exists the strong likelihood that existing development will be converted to more intensive uses during the planning period.
- (xx) "Regionally significant fish and wildlife habitat" means those areas identified on the Regionally Significant Fish and Wildlife Habitat Inventory Map, adopted in Metro Code section 3.07.1320, as significant natural resource sites.
- (yy) "Restoration" means the process of returning a disturbed or altered area or feature to a previously existing natural condition. Restoration activities reestablish the structure,



function, and/or diversity to that which occurred prior to impacts caused by human activity.

- (zz) "Retail" means activities which include the sale, lease or rent of new or used products to the general public or the provision of product repair or services for consumer and business goods.
- (aaa) "Riparian area" means the water influenced area adjacent to a river, lake or stream consisting of the area of transition from a hydric ecosystem to a terrestrial ecosystem where the presence of water directly influences the soil-vegetation complex and the soil-vegetation complex directly influences the water body. It can be identified primarily by a combination of geomorphologic and ecologic characteristics.
- (bbb) "Rural reserve" means an area designated rural reserve by Clackamas, Multnomah or Washington County pursuant to OAR 660-027.
- (ccc) "Significant negative impact" means an impact that affects the natural environment, considered individually or cumulatively with other impacts on the Water Quality Resource Area, to the point where existing water quality functions and values are degraded.
- (ddd) "Straight-line distance" means the shortest distance measured between two points.
- (eee) "Stream" means a body of running water moving over the earth's surface in a channel or bed, such as a creek, rivulet or river. It flows at least part of the year, including perennial and intermittent streams. Streams are dynamic in nature and their structure is maintained through build-up and loss of sediment.
- (fff) "Substantial compliance" means city and county comprehensive plans and implementing ordinances, on the whole, conforms with the purposes of the performance standards in the functional plan and any failure to meet individual performance standard requirements is technical or minor in nature.
- (ggg) "Title 3 Wetlands" means wetlands of metropolitan concern as shown on the Metro Water Quality and Flood Management Area Map and other wetlands added to city or county adopted Water Quality and Flood Management Area maps consistent with the criteria in Title 3, section 3.07.340(E)(3). Title 3 wetlands do not include artificially constructed and managed stormwater and water quality treatment facilities.
- (hhh) "Top of bank" means the same as "bankfull stage" defined in OAR 141-085-0010(2).
- (iii) "Urban development value" means the economic value of a property lot or parcel as determined by analyzing three separate variables: assessed land value, value as a property that could generate jobs ("employment value"), and the Metro 2040 design type designation of property. The urban development value of all properties containing



regionally significant fish and wildlife habitat is depicted on the Metro Habitat Urban Development Value Map referenced in Metro Code section 3.07.1340(E).

- (jjj) "UGB" means an urban growth boundary adopted pursuant to ORS chapter 197.
- (kkk) "Underdeveloped parcels" means those parcels of land with less than 10% of the net acreage developed with permanent structures.
- (lll) "Urban reserve" means an area designated urban reserve by the Metro Council pursuant to OAR 660 Division 27.
- (mmm) "Utility facilities" means buildings, structures or any constructed portion of a system which provides for the production, transmission, conveyance, delivery or furnishing of services including, but not limited to, heat, light, water, power, natural gas, sanitary sewer, stormwater, telephone and cable television.
- (nnn) "Vacant land" means land identified in the Metro or local government inventory as undeveloped land.
- (ooo) "Variance" means a discretionary decision to permit modification of the terms of an implementing ordinance based on a demonstration of unusual hardship or exceptional circumstance unique to a specific property.
- (ppp) "Visible or measurable erosion" includes, but is not limited to:
- Deposits of mud, dirt sediment or similar material exceeding one-half cubic foot in volume on public or private streets, adjacent property, or onto the storm and surface water system, either by direct deposit, dropping discharge, or as a result of the action of erosion.
  - Evidence of concentrated flows of water over bare soils; turbid or sediment laden flows; or evidence of on-site erosion such as rivulets on bare soil slopes, where the flow of water is not filtered or captured on the site.
  - Earth slides, mudflows, earth sloughing, or other earth movement that leaves the property.
- (qqq) "Water feature" means all rivers, streams (regardless of whether they carry year-round flow, i.e., including intermittent streams), springs which feed streams and wetlands and have year-round flow, Flood Management Areas, wetlands, and all other bodies of open water.
- (rrr) "Water Quality and Flood Management Area" means an area defined on the Metro Water Quality and Flood Management Area Map, to be attached hereto<sup>2</sup>. These are areas that require regulation in order to mitigate flood hazards and to preserve and enhance water

---

<sup>2</sup> On file in Metro Council office.



quality. This area has been mapped to generally include the following: stream or river channels, known and mapped wetlands, areas with flood-prone soils adjacent to the stream, floodplains, and sensitive water areas. The sensitive areas are generally defined as 50 feet from top of bank of streams for areas of less than 25% slope, and 200 feet from top of bank on either side of the stream for areas greater than 25% slope, and 50 feet from the edge of a mapped wetland.

- (sss) "Water Quality Resource Areas" means vegetated corridors and the adjacent water feature as established in Title 3.
- (ttt) "Wetlands." Wetlands are those areas inundated or saturated by surface or ground water at a frequency and duration sufficient to support and under normal circumstances do support a prevalence of vegetation typically adapted for life in saturated soil conditions. Wetlands generally include swamps, marshes, bogs and similar areas. Wetlands are those areas identified and delineated by a qualified wetland specialist as set forth in the 1987 Corps of Engineers Wetland Delineation Manual.
- (uuu) "Zoned capacity" means the highest number of dwelling units or jobs that are allowed to be contained in an area by zoning and other city or county jurisdiction regulations.



## **Exhibit J to Ordinance No. 10-1244**

### **TITLE 11: PLANNING FOR NEW URBAN AREAS**

#### 3.07.1105 Purpose and Intent

The Regional Framework Plan calls for long-range planning to ensure that areas brought into the UGB are urbanized efficiently and become or contribute to mixed-use, walkable, transit-friendly communities. It is the purpose of Title 11 to guide such long-range planning for urban reserves and areas added to the UGB. It is also the purpose of Title 11 to provide interim protection for areas added to the UGB until city or county amendments to land use regulations to allow urbanization become applicable to the areas.

#### 3.07.1110 Planning for Areas Designated Urban Reserve

- A. The county responsible for land use planning for an urban reserve and any city likely to provide governance or an urban service for the area, shall, in conjunction with Metro and appropriate service districts, develop a concept plan for the urban reserve prior to its addition to the UGB pursuant to sections 3.07.1420, 3.07.1430 or 3.07.1435 of this chapter. The date for completion of a concept plan and the area of urban reserves to be planned will be jointly determined by Metro and the county and city or cities.
- B. A concept plan shall achieve, or contribute to the achievement of, the following outcomes:
  - 1. If the plan proposes a mix of residential and employment uses:
    - a. A mix and intensity of uses that will make efficient use of the public systems and facilities described in subsection C;
    - b. A development pattern that supports pedestrian and bicycle travel to retail, professional and civic services;
    - c. A range of housing needed in the prospective UGB expansion area, the prospective governing city, and the region, - including ownership and rental housing; single-family and multi-family housing; and a mix of public, nonprofit and private market housing – with an option for households with incomes at or below 80, 50 and 30 percent of median family incomes for the region;
    - d. Sufficient employment opportunities to support a healthy economy, including, for proposed employment areas, lands with characteristics, such as proximity to transportation facilities, needed by employers;
    - e. Well-connected systems of streets, bikeways, parks, recreation trails and public transit that link to needed housing so as to reduce the combined cost of housing and transportation;
    - f. A well-connected system of parks, natural areas and other public open spaces;



- g. Protection of natural ecological systems and important natural landscape features; and
  - h. Avoidance or minimization of adverse effects on farm and forest practices and important natural landscape features on nearby rural lands.
2. If the plan involves fewer than 100 acres or proposes to accommodate only residential or employment needs, depending on the need to be accommodated:
- a. A range of housing needed in the prospective UGB expansion area, the prospective governing city, and the region, - including ownership and rental housing; single-family and multi-family housing; and a mix of public, nonprofit and private market housing – with an option for households with incomes at or below 80, 50 and 30 percent of median family incomes for the region;
  - b. Sufficient employment opportunities to support a healthy economy, including, for proposed employment areas, lands with characteristics, such as proximity to transportation facilities, needed by employers;
  - c. Well-connected systems of streets, bikeways, pedestrian ways, parks, natural areas, recreation trails;
  - d. Protection of natural ecological systems and important natural landscape features; and
  - e. Avoidance or minimization of adverse effects on farm and forest practices and important natural landscape features on nearby rural lands.
- C. A concept plan shall:
- 1. Show the general locations of any residential, commercial, industrial, institutional and public uses proposed for the area with sufficient detail to allow estimates of the cost of the public systems and facilities described in paragraph 2;
  - 2. For proposed sewer, park and trail, water and storm-water systems and transportation facilities, provide the following:
    - a. The general locations of proposed sewer, park and trail, water and storm-water systems;
    - b. The mode, function and general location of any proposed state transportation facilities, arterial facilities, regional transit and trail facilities and freight intermodal facilities;
    - c. The proposed connections of these systems and facilities, if any, to existing systems;



- d. Preliminary estimates of the costs of the systems and facilities in sufficient detail to determine feasibility and allow cost comparisons with other areas;
  - e. Proposed methods to finance the systems and facilities; and
  - f. Consideration for protection of the capacity, function and safe operation of state highway interchanges, including existing and planned interchanges and planned improvements to interchanges.
3. If the area subject to the concept plan calls for designation of land for industrial use, include an assessment of opportunities to create and protect parcels 50 acres or larger and to cluster uses that benefit from proximity to one another;
  4. If the area subject to the concept plan calls for designation of land for residential use, include strategies, such as partnerships and incentives, that increase the likelihood that needed housing types described in subsection B of this section will be market-feasible or provided by non-market housing developers within the 20-year UGB planning period;
  5. Show water quality resource areas, flood management areas and habitat conservation areas that will be subject to performance standards under Titles 3 and 13 of the Urban Growth Management Functional Plan;
  6. Be coordinated with the comprehensive plans and land use regulations that apply to nearby lands already within the UGB;
  7. Include an agreement between or among the county and the city or cities and service districts that preliminarily identifies which city, cities or districts will likely be the providers of urban services, as defined at ORS 195.065(4), when the area is urbanized;
  8. Include an agreement between or among the county and the city or cities that preliminarily identifies the local government responsible for comprehensive planning of the area, and the city or cities that will have authority to annex the area, or portions of it, following addition to the UGB;
  9. Provide that an area added to the UGB must be annexed to a city prior to, or simultaneously with, application of city land use regulations to the area intended to comply with subsection C of section 3.07.1120; and
  10. Be coordinated with schools districts, including coordination of demographic assumptions.

D. Concept plans shall guide, but not bind:

1. The designation of 2040 Growth Concept design types by the Metro Council;
2. Conditions in the Metro ordinance that adds the area to the UGB; or



3. Amendments to city or county comprehensive plans or land use regulations following addition of the area to the UGB.
- E. If the local governments responsible for completion of a concept plan under this section are unable to reach agreement on a concept plan by the date set under subsection A, then the Metro Council may nonetheless add the area to the UGB if necessary to fulfill its responsibility under ORS 197.299 to ensure the UGB has sufficient capacity to accommodate forecasted growth.

#### 3.07.1120 Planning for Areas Added to the UGB

- A. The county or city responsible for comprehensive planning of an area, as specified by the intergovernmental agreement adopted pursuant to section 3.07.1110C(8) or the ordinance that added the area to the UGB, shall adopt comprehensive plan provisions and land use regulations for the area to address the requirements of subsection C by the date specified by the ordinance or by section 3.07.1455B(4) of this chapter.
- B. If the concept plan developed for the area pursuant to section 3.07.1110 assigns planning responsibility to more than one city or county, the responsible local governments shall provide for concurrent consideration and adoption of proposed comprehensive plan provisions unless the ordinance adding the area to the UGB provides otherwise.
- C. Comprehensive plan provisions for the area shall include:
  1. Specific plan designation boundaries derived from and generally consistent with the boundaries of design type designations assigned by the Metro Council in the ordinance adding the area to the UGB;
  2. Provision for annexation to a city and to any necessary service districts prior to, or simultaneously with, application of city land use regulations intended to comply with this subsection;
  3. Provisions that ensure zoned capacity for the number and types of housing units, if any, specified by the Metro Council pursuant to section 3.07.1455B(2) of this chapter;
  4. If the comprehensive plan authorizes housing in any part of the area, provision for a range of housing needed in the prospective UGB expansion area, the prospective governing city, and the region, - including ownership and rental housing; single-family and multi-family housing; and a mix of public, nonprofit and private market housing – with an option for households with incomes at or below 80, 50 and 30 percent of median family incomes for the region and implementing strategies that increase the likelihood that needed housing types will be market-feasible or provided by non-market housing developers within the 20-year UGB planning period;
  5. Provision for the amount of land and improvements needed, if any, for public school facilities sufficient to serve the area added to the UGB in coordination with affected



school districts. This requirement includes consideration of any school facility plan prepared in accordance with ORS 195.110;

6. Provision for the amount of land and improvements needed, if any, for public park facilities sufficient to serve the area added to the UGB in coordination with affected park providers.
  7. A conceptual street plan that identifies internal street connections and connections to adjacent urban areas to improve local access and improve the integrity of the regional street system. For areas that allow residential or mixed-use development, the plan shall meet the standards for street connections in the Regional Transportation Functional Plan;
  8. Provision for the financing of local and state public facilities and services; and
  9. A strategy for protection of the capacity and function of state highway interchanges, including existing and planned interchanges and planned improvements to interchanges.
- D. The county or city responsible for comprehensive planning of an area shall submit to Metro a determination of the residential capacity of any area zoned to allow dwelling units, using the method in section 3.07.120, within 30 days after adoption of new land use regulations for the area.

#### 3.07.1130 Interim Protection of Areas Added to the UGB

Until land use regulations that comply with section 3.07.1120 become applicable to the area, the city or county responsible for planning the area added to the UGB shall not adopt or approve:

- A. A land use regulation or zoning map amendment that allows higher residential density in the area than allowed by regulations in effect at the time of addition of the area to the UGB;
- B. A land use regulation or zoning map amendment that allows commercial or industrial uses not allowed under regulations in effect at the time of addition of the area to the UGB;
- C. A land division or partition that would result in creation of a lot or parcel less than 20 acres in size, except for public facilities and services as defined in section 3.07.1010(ww) of this chapter, or for a new public school;
- D. In an area designated by the Metro Council in the ordinance adding the area to the UGB as Regionally Significant Industrial Area:
  1. A commercial use that is not accessory to industrial uses in the area; and
  2. A school, a church, a park or any other institutional or community service use intended to serve people who do not work or reside in the area.



### 3.07.1140 Applicability

Section 3.07.1110 becomes applicable on December 31, 2011.



## **Exhibit K to Ordinance No. 10-1244**

Metro Code Chapter 3.01 is repealed.

### ~~3.01.005 Purpose~~

~~This chapter prescribes criteria and procedures to be used by Metro in establishing urban reserves and making amendments to the Metro Urban Growth Boundary (UGB). The chapter prescribes three processes for amendment of the UGB:~~

- ~~—— (a) —— Legislative amendments following periodic analysis of the capacity of the UGB and the need to amend it to accommodate long range growth in population and employment;~~
- ~~—— (b) —— Major amendments to address short term needs that were not anticipated at the time of legislative amendments; and~~
- ~~—— (c) —— Minor adjustments to make small changes to make the UGB function more efficiently and effectively.~~

### ~~3.01.010 Definitions~~

- ~~—— (a) —— "Council" has the same meaning as in Chapter 1.01 of the Metro Code.~~
- ~~—— (b) —— "Compatible," as used in this chapter, is not intended as an absolute term meaning no interference or adverse impacts of any type with adjacent uses. Any such interference or adverse impacts must be balanced with the other criteria and considerations cited.~~
- ~~—— (c) —— "Goals" means the statewide planning goals adopted by the Oregon Land Conservation and Development Commission at OAR 660-015-0000.~~
- ~~—— (d) —— "Legislative amendment" means an amendment to the UGB initiated by Metro, which is not directed at a particular site-specific situation or relatively small number of properties.~~
- ~~—— (e) —— "Property owner" means a person who owns the primary legal or equitable interest in the property.~~
- ~~—— (f) —— "Public facilities and services" means sewers, water service, stormwater services and transportation.~~
- ~~—— (g) —— "UGB" means the Urban Growth Boundary for Metro.~~
- ~~—— (h) —— "Urban reserve" means an area designated as an urban reserve pursuant to Section 3.01.012 of this Code and applicable statutes and administrative rules.~~



### ~~3.01.012 Urban Reserve Areas~~

~~———— (a) ——— Purpose. This section establishes the process and criteria for designation of urban reserve areas pursuant to ORS 195.145 and Oregon Administrative Rules Chapter 660, Division 021.~~

~~———— (b) ——— Designation of Urban Reserve Areas.~~

~~———— (1) ——— The Council shall designate the amount of urban reserves estimated to accommodate the forecast need for a period from 10 to 30 years beyond the planning period for the most recent amendment of the UGB pursuant to ORS 197.299.~~

~~———— (2) ——— The Council shall estimate the capacity of urban reserve areas consistent with the estimate of the capacity of land within the UGB.~~

~~———— (3) ——— The Council may allocate urban reserve areas to different planning periods in order to phase addition of the areas to the UGB.~~

~~———— (4) ——— The Council shall establish a 2040 Growth Concept design type applicable to each urban reserve area designated.~~

~~———— (c) ——— Plans For Urban Reserve Areas. Cities and counties may plan for urban reserve areas, consistent with the Regional Framework Plan and OAR 660-021-0040, prior to the inclusion of the areas within the UGB.~~

### ~~3.01.015 Legislative Amendment Procedures~~

~~———— (a) ——— The Council shall initiate a legislative amendment to the UGB when required by state law and may initiate a legislative amendment when it determines there is a need to add land to the UGB.~~

~~———— (b) ——— Except as otherwise provided in this chapter, the Council shall make a legislative amendment to the UGB by ordinance in the manner prescribed for ordinances in Chapter VII of the Metro Charter. For each legislative amendment, the Council shall establish a schedule of public hearings that allows for consideration of the proposed amendment by MPAC and other advisory committees and the general public.~~

~~———— (c) ——— Notice to the public of a proposed legislative amendment of the UGB shall be provided as prescribed in Section 3.01.050 of this chapter.~~

~~———— (d) ——— Prior to the final hearing on a proposed legislative amendment of the UGB in excess of 100 acres, the Chief Operating Officer shall prepare a report on the effect of the proposed amendment on existing residential neighborhoods. The Chief Operating Office shall provide copies of the report to all households located within one mile of the proposed~~



~~amendment area and to all cities and counties within the district at least 20 days prior to the hearing. The report shall address:~~

- ~~————— (1) ——— Traffic patterns and any resulting increase in traffic congestion, commute times and air quality;~~
- ~~————— (2) ——— Whether parks and open space protection in the area to be added will benefit existing residents of the district as well as future residents of the added territory; and~~
- ~~————— (3) ——— The cost impacts on existing residents of providing needed public facilities and services, police and fire services, public schools, emergency services and parks and open spaces.~~

~~————— (e) ——— The Council shall base its final decision on information received by the Council during the legislative process.~~

~~————— (f) ——— The Council may amend the UGB to include land outside the district only upon a written agreement with the local government that exercises land use planning authority over the land that the local government will apply the interim protection requirements set forth in Section 3.07.1110 of the Metro Code to the land until the effective date of annexation of the land to the Metro district. A city or county may adopt an amendment to its comprehensive plan pursuant to Section 3.07.1120 of the Metro Code prior to annexation of the land to the district so long as the amendment does not become applicable to the land until it is annexed to the district.~~

### ~~3.01.020 Legislative Amendment—Criteria~~

~~————— (a) ——— The purpose of this section is to identify and guide the application of the factors and criteria for UGB expansion in state law and the Regional Framework Plan. Compliance with this section shall constitute compliance with statewide planning Goal 14 and the Regional Framework Plan.~~

~~————— (b) ——— The Council shall determine whether there is a need to amend the UGB. In determining whether a need exists, the Council may specify characteristics, such as parcel size, topography or proximity, necessary for land to be suitable for an identified need. The Council's determination shall be based upon:~~

- ~~————— (1) ——— Demonstrated need to accommodate long-range urban population, consistent with a 20-year population forecast coordinated with affected local governments; and~~
- ~~————— (2) ——— Demonstrated need for land suitable to accommodate housing, employment opportunities, livability or uses such as public facilities and services, schools, parks, open space, or any combination of the foregoing in this paragraph; and~~



~~————— (3) — A demonstration that any need shown under paragraphs (1) and (2) of this subsection cannot reasonably be accommodated on land already inside the UGB.~~

~~————— (c) — If the Council determines there is a need to amend the UGB, the Council shall evaluate areas for possible addition to the UGB, and, consistent with ORS 197.298, shall determine which areas are better considering the following factors:~~

~~————— (1) — Efficient accommodation of identified land needs;~~

~~————— (2) — Orderly and economic provision of public facilities and services;~~

~~————— (3) — Comparative environmental, energy, economic and social consequences;  
and~~

~~————— (4) — Compatibility of proposed urban uses with nearby agricultural and forest activities occurring on farm and forest land outside the UGB.~~

~~————— (d) — If the Council determines there is a need to amend the UGB, the Council shall also evaluate areas for possible addition to the UGB and, consistent with ORS 197.298 and statewide planning Goal 14, shall determine which areas are better, considering the following factors:~~

~~————— (1) — Equitable and efficient distribution of housing and employment opportunities throughout the region;~~

~~————— (2) — Contribution to the purposes of Centers;~~

~~————— (3) — Protection of farmland that is most important for the continuation of commercial agriculture in the region;~~

~~————— (4) — Avoidance of conflict with regionally significant fish and wildlife habitat;  
and~~

~~————— (5) — Clear transition between urban and rural lands, using natural and built features to mark the transition.~~

### ~~3.01.025 Major Amendments Procedures~~

~~————— (a) — A city, a county, a special district or a property owner may initiate a major amendment to the UGB by filing an application on a form provided by Metro. The Chief Operating Officer will accept applications for major amendments between February 1 and March 15 of each calendar year except that calendar year in which the Council is completing its analysis of buildable land supply under ORS 197.299(1).~~

~~————— (b) — Except for that calendar year in which the Council is completing its analysis of buildable land supply, the Chief Operating Officer shall give notice of the March 15 deadline for applications for major amendments not less than 120 days before the deadline and again 90 days~~



~~before the deadline in a newspaper of general circulation in Metro and in writing to each city and county in Metro and anyone who has requested notification. The notice shall explain the consequences of failure to file before the deadline and shall specify the Metro representative from whom additional information may be obtained. Upon a request by a Metro Councilor and a finding of good cause, the Metro Council may waive the deadline by a vote of five members of the full Council.~~

~~———— (c) ——— With the application, the applicant shall provide the names and addresses of property owners for notification purposes, consistent with Section 3.01.050(b). The list shall be certified as true and accurate as of the specified date by a title company, a county assessor or designate of the assessor or the applicant.~~

~~———— (d) ——— The applicant shall provide a written statement from the governing body of each city or county with land use jurisdiction over the area and any special district that has an agreement with that city or county to provide an urban service to the area that it recommends approval or denial of the application. The Council may waive this requirement if the city, county or special district has a policy not to comment on major amendments, or has not adopted a position within 120 days after the applicant's request for the statement. The governing body of a local government may delegate the decision to its staff.~~

~~———— (e) ——— The Chief Operating Officer will determine whether an application is complete and will notify the applicant of the determination within seven working days after the filing of the application. The Chief Operating Officer will dismiss an application and return application fees if a complete application is not received within the 14 days after the notice of incompleteness.~~

~~———— (f) ——— Within 14 days after receipt of a complete application, the Chief Operating Officer will:~~

~~———— (1) ——— Set the matter for a public hearing before a hearings officer for a date no later than 55 days following receipt of a complete application; and~~

~~———— (2) ——— Notify the public of the public hearing as prescribed in Section 3.01.050 of this chapter.~~

~~———— (g) ——— The Chief Operating Officer shall submit a report and recommendation on the application to the hearings officer not less than 15 days before the hearing and send copies to the applicant and others who have requested copies. Any subsequent report by the Chief Operating Officer to be used at the hearing shall be available to the public at least seven days prior to the hearing.~~

~~———— (h) ——— If the proposed major amendment would add more than 100 acres to the UGB, then the Chief Operating Officer shall prepare a report on the effect of the proposed amendment on existing residential neighborhoods in the manner prescribed in Section 3.01.015(d).~~



~~———— (i) ——— An applicant may request postponement of the hearing within 20 days after filing a complete application. The Chief Operating Officer may postpone the hearing for no more than 60 days. If the applicant fails to request rescheduling within 90 days after the request for postponement, the application shall be considered withdrawn and the Chief Operating Officer will return the unneeded portion of the fee deposit assessed pursuant to Section 3.01.045.~~

~~———— (j) ——— Participants at a hearing before a hearings officer need not be represented by an attorney. If a person wishes to represent an organization orally or in writing, the person must indicate the date of the meeting at which the organization adopted the position presented.~~

~~———— (k) ——— Failure of the applicant to appear at the hearing shall be grounds for dismissal of the application unless the applicant requests a continuance. The applicant the burden of demonstrating that the proposed amendment complies with the criteria.~~

~~———— (l) ——— The hearings officer will provide the following information to participants at the beginning of the hearing:~~

~~———— (1) ——— The criteria applicable to major amendments and the procedures for the hearing;~~

~~———— (2) ——— A statement that testimony and evidence must be directed toward the applicable criteria or other criteria the person believes apply to the proposal; and~~

~~———— (3) ——— A statement that failure to raise an issue in a manner sufficient to afford the hearings officer and participants an opportunity to respond to the issue precludes appeal of that issue.~~

~~———— (m) ——— The hearing shall be conducted in the following order:~~

~~———— (1) ——— Presentation of the report and recommendation of the Chief Operating Officer;~~

~~———— (2) ——— Presentation of evidence and argument by the applicant;~~

~~———— (3) ——— Presentation of evidence and argument in support of or opposition to the application by other participants; and~~

~~———— (4) ——— Presentation of rebuttal evidence and argument by the applicant.~~

~~———— (n) ——— The hearings officer may grant a request to continue the hearing or to leave the record open for presentation of additional evidence upon a demonstration that the evidence could not have been presented during the hearing. If the hearings officer grants a continuance, the hearing shall be continued to a date, time and place certain at least seven days from the date of the initial evidentiary hearing. A reasonable opportunity shall be provided at the continued hearing for persons to present and rebut new evidence.~~



~~——(o)—— If new evidence is submitted at the continued hearing, the hearings officer may grant a request, made prior to the conclusion of the continued hearing, to leave the record open to respond to the new evidence. If the hearings officer grants the request, the record shall be left open for at least seven days. Any participant may respond to new evidence during the period the record is left open.~~

~~——(p)—— Cross examination by parties shall be by submission of written questions to the hearings officer. The hearings officer shall give participants an opportunity to submit such questions prior to closing the hearing. The hearings officer may set reasonable time limits for oral testimony and may exclude or limit cumulative, repetitive, or immaterial testimony.~~

~~——(q)—— A verbatim record shall be made of the hearing, but need not be transcribed unless necessary for appeal.~~

~~——(r)—— The hearings officer may consolidate applications for hearing after consultation with Metro staff and applicants. If the applications are consolidated, the hearings officer shall prescribe rules to avoid duplication or inconsistent findings, protect the rights of all participant, and allocate the charges on the basis of cost incurred by each applicant.~~

~~——(s)—— Within 15 days following the close of the record, the hearings officer shall submit a proposed order, with findings of fact and conclusions of law and the record of the hearing, to the Chief Operating Officer, who shall make it available for review by participants.~~

~~——(t)—— Within seven days after receipt of the proposed order from the hearings officer, the Chief Operating Officer shall set the date and time for consideration of the proposed order by the Council, which date shall be no later than 40 days after receipt of the proposed order. The Chief Operating Officer shall provide written notice of the Council meeting to the hearings officer and participants at the hearing before the hearings officer, and shall post notice of the hearing at Metro's website, at least 10 days prior to the meeting.~~

~~——(u)—— The Council shall consider the hearings officer's report and recommendation at the meeting set by the Chief Operating Officer. The Council will allow oral and written argument by participants in the proceedings before the hearings officer. The argument must be based upon the record of those proceedings. Final Council action shall be as provided in Section 2.05.045 of the Metro Code. The Council shall adopt the order, or ordinance if the Council decides to expand the UGB, within 15 days after the Council's consideration of the hearings officer's proposed order.~~

~~——(v)—— The Council may approve expansion of the UGB to include land outside the Metro jurisdictional boundary only upon a written agreement with the local government that exercises land use planning authority over the subject land that the local government will apply the interim protection requirements set forth in Section 3.07.1110 of the Metro Code until Metro annexes the subject land to Metro. A city or county may approve an amendment to its comprehensive plan, pursuant to Section 3.07.1120 of the Metro Code so long as the amendment does not become effective until Metro annexes the subject land to Metro.~~



### 3.01.030 Major Amendments—Criteria

~~—— (a) — The purpose of the major amendment process is to provide a mechanism to address needs for land that were not anticipated in the last analysis of buildable land supply under ORS 197.299(1) and cannot wait until the next analysis. Land may be added to the UGB under this section only for the following purposes: public facilities and services, public schools, natural areas, land trades and other non-housing needs.~~

~~—— (b) — The applicant shall demonstrate that the proposed amendment to the UGB will provide for an orderly and efficient transition from rural to urban land use and complies with the criteria and factors in subsections (b), (c) and (d) of Section 3.01.020 of this chapter. The applicant shall also demonstrate that:~~

~~—— (1) — The proposed uses of the subject land would be compatible, or through measures can be made compatible, with uses of adjacent land;~~

~~—— (2) — The amendment will not result in the creation of an island of urban land outside the UGB or an island of rural land inside the UGB; and~~

~~—— (3) — If the amendment would add land for public school facilities, a conceptual school plan as described in Section 3.07.1120(f) has been completed.~~

~~—— (c) — If the Council incidentally adds land to the UGB for housing in order to facilitate a trade, the Council shall designate the land to allow an average density of at least 10 units per net developable acre or such other density that is consistent with the 2040 Growth Concept plan designation for the area.~~

### 3.01.033 Minor Adjustments—Procedures

~~—— (a) — A city, a county, a special district, Metro or a property owner may initiate a minor adjustment to the UGB by filing an application on a form provided by Metro. The application shall include a list of the names and addresses of owners of property within 100 feet of the land involved in the application. The application shall also include the positions on the application of appropriate local governments and special districts, in the manner required by Section 3.01.025(d).~~

~~—— (b) — The Chief Operating Officer will determine whether an application is complete and shall notify the applicant of the determination within ten working days after the filing of the application. If the application is not complete, the applicant shall complete it within 14 days of notice of incompleteness. The Chief Operating Officer will dismiss an application and return application fees if a complete application is not received within 14 days of the notice of incompleteness.~~

~~—— (c) — Notice to the public of a proposed minor adjustment of the UGB shall be provided as prescribed in Section 3.01.050 of this chapter.~~



~~———— (d) ——— The Chief Operating Officer shall review the application for compliance with the criteria in Section 3.01.035 of this chapter and shall issue an order with analysis and conclusions within 90 days of receipt of a complete application. The Chief Operating Officer shall send a copy of the order to the applicant, the city or county with jurisdiction over the land that is the subject of the application, to each member of the Council and any person who requests a copy.~~

~~———— (e) ——— The applicant or any person who commented on the application may appeal the Chief Operating Officer's order to the Metro Council by filing an appeal on a form provided by Metro within 14 days after receipt of the order. A member of the Council may request in writing within 14 days of receipt of the order that the decision be reviewed by the Council. The Council shall consider the appeal or Councilor referral at a public hearing held not more than 60 days following receipt of a timely appeal or referral.~~

~~———— (f) ——— Notice to the public of a Council hearing on a proposed minor adjustment to the UGB shall be provided as prescribed in Section 3.01.050 of this chapter.~~

~~———— (g) ——— Following the hearing, the Council shall uphold, deny or modify the Chief Operating Officer's order. The Council shall issue an order with its analysis and conclusions and send a copy to the appellant, the city or county with jurisdiction over the land that is the subject of the application and any person who requests a copy.~~

### ~~3.01.035 Minor Adjustments—Criteria~~

~~———— (a) ——— The purpose of this section is to provide a mechanism to make small changes to the UGB in order to make it function more efficiently and effectively. It is not the purpose of this section to add land to the UGB to satisfy a need for housing or employment. This section establishes criteria that embody state law and Regional Framework Plan policies applicable to minor adjustments.~~

~~———— (b) ——— Metro may adjust the UGB under this section only for the following reasons: (1) to site roads and lines for public facilities and services; (2) to trade land outside the UGB for land inside the UGB; or (3) to make the UGB coterminous with nearby property lines or natural or built features.~~

~~———— (c) ——— To make a minor adjustment to site a public facility line or road, or to facilitate a trade, Metro shall find that:~~

~~———— (1) ——— The adjustment will result in the addition to the UGB of no more than two net acres for a public facility line or road and no more than 20 net acres in a trade;~~

~~———— (2) ——— Adjustment of the UGB will make the provision of public facilities and services more efficient or less costly;~~

~~———— (3) ——— Urbanization of the land added by the adjustment would have no more adverse environmental, energy, economic or social consequences than urbanization of land within the existing UGB;~~



- ~~————— (4) ——— Urbanization of the land added by the adjustment would have no more adverse effect upon agriculture or forestry than urbanization of land within the existing UGB;~~
- ~~————— (5) ——— The adjustment will help achieve the 2040 Growth Concept;~~
- ~~————— (6) ——— The adjustment will not result in an island of urban land outside the UGB or an island of rural land inside the UGB; and~~
- ~~————— (7) ——— If the adjustment is to facilitate a trade, the adjustment would not add land to the UGB that is currently designated for agriculture or forestry pursuant to a statewide planning goal.~~
  
- ~~————— (d) ——— To approve a minor adjustment to make the UGB coterminous with property lines, natural or built features, Metro shall find that:~~
  - ~~————— (1) ——— The adjustment will result in the addition of no more than two net acres to the UGB;~~
  - ~~————— (2) ——— Urbanization of the land added by the adjustment would have no more adverse environmental, energy, economic or social consequences than urbanization of land within the existing UGB;~~
  - ~~————— (3) ——— Urbanization of the land added by the adjustment would have no more adverse effect upon agriculture or forestry than urbanization of land within the existing UGB;~~
  - ~~————— (4) ——— The adjustment will help achieve the 2040 Growth Concept; and~~
  - ~~————— (5) ——— The adjustment will not result in an island of urban land outside the UGB or an island of rural land inside the UGB.~~
  
- ~~————— (e) ——— Where the UGB is intended to be coterminous with the 100-year floodplain, as indicated on the map of the UGB maintained by Metro's Data Resource Center, Metro may adjust the UGB in order to conform it to a more recent delineation of the floodplain. To approve such an adjustment, Metro shall find that:~~
  - ~~————— (1) ——— The delineation was done by a professional engineer registered by the State of Oregon;~~
  - ~~————— (2) ——— The adjustment will result in the addition of no more than 20 net acres to the UGB;~~
  - ~~————— (3) ——— The adjustment will help achieve the 2040 Growth Concept; and~~



~~————— (4) ——— The adjustment will not result in an island of urban land outside the UGB or an island of rural land inside the UGB.~~

~~————— (f) ——— If a minor adjustment adds more than two acres of land available for housing to the UGB, Metro shall designate the land to allow an average density of at least 10 units per net developable acre or such other density that is consistent with the 2040 Growth Concept designation for the area.~~

~~————— (g) ——— The Chief Operating Officer shall submit a report to the Council at the end of each calendar year with an analysis of all minor adjustments made during the year. The report shall demonstrate how the adjustments, when considered cumulatively, are consistent with and help achieve the 2040 Growth Concept.~~

### ~~3.01.040 Conditions of Approval~~

~~————— (a) ——— Land added to the UGB by legislative amendment pursuant to Section 3.01.015 or by major amendment pursuant to Section 3.01.025 shall be subject to the requirements of Title 11, Planning for New Urban Areas, of the Urban Growth Management Functional Plan (Metro Code Chapter 3.07.1105, et seq.).~~

~~(b) ——— Unless a comprehensive plan amendment has been previously approved for the land pursuant to Section 3.01.012(c), when the Council adopts a legislative or major amendment to the UGB, the Council shall:~~

~~(1) ——— In consultation with affected local governments, designate the city or county responsible for adoption of amendments to comprehensive plans and land use regulations to allow urbanization of each area added to the UGB, pursuant to Title 11. If local governments have an adopted agreement that establishes responsibility for adoption of amendments to comprehensive plans and land use regulations for the area, the Council shall assign responsibility according to the agreement.~~

~~(2) ——— Establish the 2040 Growth Concept design type designations applicable to the land added to the UGB, including the specific land need, if any, that is the basis for the amendment. If the design type designation authorizes housing, the Council shall designate the land to allow an average density of at least 10 units per net developable acre or such other density that is consistent with the design type.~~

~~(3) ——— Establish the boundaries of the area that shall be included in the planning required by Title 11. The boundary of the planning area may include all or part of one or more designated urban reserves.~~

~~(4) ——— Establish the time period for city or county compliance with the requirements of Title 11, which shall not be less than two years following the effective date of the ordinance adding the area to the UGB.~~



~~———— (c) ——— When it adopts a legislative or major amendment to the UGB, the Council may establish conditions that it deems necessary to ensure that the addition of land complies with state planning laws and the Regional Framework Plan. If a city or county fails to satisfy a condition, the Council may enforce the condition after following the notice and hearing process set forth in Section 3.07.870 of the Urban Growth Management Functional Plan.~~

#### ~~3.01.045 Fees~~

~~———— (a) ——— Each application submitted by a property owner or group of property owners pursuant to this chapter shall be accompanied by a filing fee in an amount to be established by resolution of the Council. Such fees shall not exceed the actual costs of Metro to process an application. The filing fee shall include administrative costs and the cost of hearings officer and of public notice.~~

~~———— (b) ——— The fees for costs shall be charged from the time an application is filed through mailing of the notice of adoption or denial to the Department of Land Conservation and Development and other interested persons.~~

~~———— (c) ——— Before a hearing is scheduled, an applicant shall submit a fee deposit.~~

~~———— (d) ——— The unexpended portion of an applicant's deposit, if any, shall be returned to the applicant at the time of final disposition of the application. If hearings costs exceed the amount of the deposit, the applicant shall pay to Metro an amount equal to the costs in excess of the deposit prior to final action by the Council.~~

~~———— (e) ——— The Council may, by resolution, reduce, refund or waive the fee, or portion thereof, if it finds that the fee would create an undue hardship for the applicant.~~

#### ~~3.01.050 Notice Requirements~~

~~———— (a) ——— For a proposed legislative amendment under Section 3.01.015, the Chief Operating Officer shall provide notice of the hearings in the following manner:~~

~~———— (1) ——— In writing to the director of the Department of Land Conservation and Development at least 45 days before the first public hearing on the proposal;~~

~~———— (2) ——— In writing to the local governments of the Metro area at least 30 days before the first public hearing on the proposal; and~~

~~———— (3) ——— To the general public by an advertisement no smaller than 1/8 page in a newspaper of general circulation in the Metro area and by posting notice on the Metro website.~~

~~———— (b) ——— For a proposed major amendment under Section 3.01.025, the Chief Operating Officer shall provide notice of the hearing in the following manner:~~



- ~~(1) In writing at least 45 days before the first public hearing on the proposal to:~~
  - ~~(A) The applicant;~~
  - ~~(B) The director of the Department of Land Conservation and Development;~~
  - ~~(C) The owners of property that is being considered for addition to the UGB; and~~
  - ~~(D) The owners of property within 250 feet of property that is being considered for addition to the UGB, or within 500 feet of the property if it is designated for agriculture or forestry pursuant to a statewide planning goal;~~
- ~~(2) In writing at least 30 days before the first public hearing on the proposal to:~~
  - ~~(A) The local governments of the Metro area;~~
  - ~~(B) A neighborhood association, community planning organization, or other organization for citizen involvement whose geographic area of interest includes or is adjacent to the subject property and which is officially recognized as entitled to participate in land use decisions by the cities and counties whose jurisdictional boundaries include or are adjacent to the site, and to any other person who requests notice of amendments to the UGB; and~~
- ~~(3) To the general public by posting notice on the Metro website at least 30 days before the first public hearing on the proposal.~~
- ~~(c) The notice required by subsections (a) and (b) of this section shall include:~~
  - ~~(1) A map showing the location of the area subject to the proposed amendment;~~
  - ~~(2) The time, date and place of the hearing;~~
  - ~~(3) A description of the property reasonably calculated to give notice as to its actual location, with street address or other easily understood geographical reference if available;~~
  - ~~(4) A statement that interested persons may testify and submit written comments at the hearing;~~



- ~~(5) The name of the Metro staff to contact and telephone number for more information;~~
- ~~(6) A statement that a copy of the written report and recommendation of the Chief Operating Officer on the proposed amendment will be available at reasonable cost 20 days prior to the hearing; and~~
- ~~(7) A general explanation of the criteria for the amendment, the requirements for submission of testimony and the procedure for conduct of hearings;~~
- ~~(8) For proposed major amendments only:
  - ~~(A) An explanation of the proposed boundary change;~~
  - ~~(B) A list of the applicable criteria for the proposal; and~~
  - ~~(C) A statement that failure to raise an issue at the hearing, orally or in writing, or failure to provide sufficient specificity to afford the decision maker an opportunity to respond to the issue precludes an appeal based on the issue.~~~~
- ~~(9) For the owners of property described in paragraph (b)(1)(C) of this section, the information required by ORS 268.393(3).~~
- ~~(d) For a proposed minor adjustment under Section 3.01.033, the Chief Operating Officer shall provide notice in the following manner:
  - ~~(1) In writing to the director of the Department of Land Conservation and Development at least 45 days before the issuance of an order on the proposal;~~
  - ~~(2) In writing at least 20 days before the issuance of an order on the proposal to:
    - ~~(A) The applicant and the owners of property subject to the proposed adjustment;~~
    - ~~(B) The owners of property within 500 feet of the property subject to the proposed adjustment;~~
    - ~~(C) The local governments in whose planning jurisdiction the subject property lies or whose planning jurisdiction lies adjacent to the subject property;~~
    - ~~(D) Any neighborhood association, community planning organization, or other organization for citizen involvement whose geographic~~~~~~



~~area of interest includes the area subject to the proposed amendment and which is officially recognized as entitled to participate in land use decisions by the city or county whose jurisdictional boundary includes the subject property; and~~

~~(E) Any other person requesting notification of UGB changes.~~

~~(e) The notice required by subsection (d) of this section shall include:~~

~~(1) A map showing the location of the area subject to the proposed amendment;~~

~~(2) A description of the property reasonably calculated to give notice as to its actual location, with street address or other easily understood geographical reference if available;~~

~~(3) A statement that interested persons may submit written comments and the deadline for the comments;~~

~~(4) The name of the Metro staff to contact and telephone number for more information; and~~

~~(5) A list of the applicable criteria for the proposal.~~

~~(f) The Chief Operating Officer shall notify each county and city in the district of each amendment of the UGB.~~

#### ~~3.01.055 Regular Review of Chapter~~

~~The procedures in this chapter shall be reviewed by Metro every five years, and can be modified by the Council at any time to correct any deficiencies which may arise.~~

#### ~~3.01.060 Severability~~

~~Should a section, or portion of any section of this chapter, be held to be invalid or unconstitutional, the remainder of this chapter shall continue in full force and effect.~~



## **Exhibit L to Ordinance No. 10-1244**

Title 14 is added to the Urban Growth Management Functional Plan

### **TITLE 14: URBAN GROWTH BOUNDARY**

#### 3.07.1405 Purpose

The Regional Framework Plan (RFP) calls for a clear transition from rural to urban development, an adequate supply of urban land to accommodate long-term population and employment, and a compact urban form. Title 14 prescribes criteria and procedures for amendments to the urban growth boundary (UGB) to achieve these objectives.

#### 3.07.1410 Urban Growth Boundary

A. The UGB for the metropolitan area is incorporated into this title and is depicted on the Urban Growth Boundary and Urban and Rural Reserves Map. Cities and counties within the Metro boundary shall depict the portion of the UGB, if any, that lies within their boundaries on their comprehensive plan maps. Within 21 days after an amendment to the UGB under this title, the COO shall submit the amended UGB to the city and county in which the amended UGB lies. The city and county shall amend their comprehensive plan maps to depict the amended UGB within one year following receipt of the amendment from the COO.

B. Urban and Rural Reserves are depicted on the Urban Growth Boundary and Urban and Rural Reserves Map. Amendments to the UGB made pursuant to this title shall be based upon this map.

#### 3.04.1420 Legislative Amendment to UGB - Procedures

A. Legislative amendments follow periodic analysis of the capacity of the UGB and the need to amend it to accommodate long-range growth in population and employment. The Metro Council shall initiate a legislative amendment to the UGB when required by state law and may initiate a legislative amendment when it determines there is a need to add land to the UGB.

B. Except as otherwise provided in this title, the Council shall make legislative amendments to the UGB by ordinance in the manner prescribed for ordinances in Chapter VII of the Metro Charter. For each legislative amendment, the Council shall establish a schedule of public hearings that allows for consideration of the proposed amendment by MPAC, other advisory committees and the general public.

C. Notice to the public of a proposed legislative amendment of the UGB shall be provided as prescribed in section 3.07.1465.

D. Prior to the final hearing on a proposed legislative amendment of the UGB in excess of 100 acres, the COO shall prepare a report on the effect of the proposed amendment on existing residential neighborhoods. The COO shall provide copies of the report to all households located



within one mile of the proposed amendment area and to all cities and counties within the district at least 20 days prior to the hearing. The report shall address:

1. Traffic patterns and any resulting increase in traffic congestion, commute times and air quality;
2. Whether parks and open space protection in the area to be added will benefit existing residents of the district as well as future residents of the added territory; and
3. The cost impacts on existing residents of providing needed public facilities and services, police and fire services, public schools, emergency services and parks and open spaces.

### 3.07.1425 Legislative Amendment to the UGB - Criteria

A. This section sets forth the factors and criteria for amendment of the UGB from state law and the Regional Framework Plan. Compliance with this section shall constitute compliance with statewide planning Goal 14 (Urbanization) and the Regional Framework Plan.

B. The Council shall determine whether there is a need to amend the UGB. In determining whether a need exists, the Council may specify characteristics, such as parcel size, topography or proximity, necessary for land to be suitable for an identified need. The Council's determination shall be based upon:

1. Demonstrated need to accommodate future urban population, consistent with a 20-year population range forecast coordinated with affected local governments; and
2. Demonstrated need for land suitable to accommodate housing, employment opportunities, livability or uses such as public facilities and services, schools, parks, open space, or any combination of the foregoing in this paragraph; and
3. A demonstration that any need shown under paragraphs 1 and 2 of this subsection cannot reasonably be accommodated on land already inside the UGB.

C. If the Council determines there is a need to amend the UGB, the Council shall evaluate areas designated urban reserve for possible addition to the UGB and shall determine which areas better meet the need considering the following factors:

1. Efficient accommodation of identified land needs;
2. Orderly and economic provision of public facilities and services;
3. Comparative environmental, energy, economic and social consequences; and
4. Compatibility of proposed urban uses with nearby agricultural and forest activities occurring on land outside the UGB designated for agriculture or forestry pursuant to a statewide planning goal.



5. Equitable and efficient distribution of housing and employment opportunities throughout the region;
6. Contribution to the purposes of Centers and Corridors;
7. Protection of farmland that is most important for the continuation of commercial agriculture in the region;
8. Avoidance of conflict with regionally significant fish and wildlife habitat; and
9. Clear transition between urban and rural lands, using natural and built features to mark the transition.

D. The Council may consider land not designated urban or rural reserve for possible addition to the UGB only if it determines that:

1. Land designated urban reserve cannot reasonably accommodate the need established pursuant to subsection B of this section; or
2. The land is subject to a concept plan approved pursuant to section 3.07.1110 of this chapter, involves no more than 50 acres not designated urban or rural reserve and will help the concept plan area urbanize more efficiently and effectively.

E. The Council may not add land designated rural reserve to the UGB.

F. The Council may not amend the UGB in such a way that would create an island of urban land outside the UGB or an island of rural land inside the UGB.

#### 3.07.1430 Major Amendments - Procedures

A. A city, a county, a special district or a property owner may initiate a major amendment to the UGB by filing an application on a form provided by Metro. The COO will accept applications for major amendments between February 1 and March 15 of each calendar year except that calendar year in which the Council is completing its analysis of buildable land supply under ORS 197.299. Upon a request by a Metro Councilor and a finding of good cause, the Metro Council may accept an application at other times by a vote of five members of the Council.

B. Except for that calendar year in which the Council is completing its analysis of buildable land supply, the COO shall give notice of the March 15 deadline for applications for major amendments not less than 120 days before the deadline and again 90 days before the deadline in a newspaper of general circulation in Metro and in writing to each city and county in Metro and anyone who has requested notification. The notice shall explain the consequences of failure to file before the deadline and shall specify the Metro representative from whom additional information may be obtained.



C. With the application, the applicant shall provide the names and addresses of property owners for notification purposes, consistent with section 3.07.1465. The list shall be certified as true and accurate as of the specified date by a title company, a county assessor or designate of the assessor or the applicant.

D. The applicant shall provide a written statement from the governing body of each city or county with land use jurisdiction over the area and any special district that has an agreement with that city or county to provide an urban service to the area that it recommends approval or denial of the application. The Council may waive this requirement if the city, county or special district has a policy not to comment on major amendments, or has not adopted a position within 120 days after the applicant's request for the statement. The governing body of a local government may delegate the decision to its staff.

E. The COO will determine whether an application is complete and will notify the applicant of the determination within seven working days after the filing of the application. The COO will dismiss an application and return application fees if a complete application is not received within the 14 days after the notice of incompleteness.

F. Within 14 days after receipt of a complete application, the COO will:

1. Set the matter for a public hearing before a hearings officer for a date no later than 55 days following receipt of a complete application; and
2. Notify the public of the public hearing as prescribed in section 3.07.1465 of this title.

G. The COO shall submit a report and recommendation on the application to the hearings officer not less than 15 days before the hearing and send copies to the applicant and others who have requested copies. Any subsequent report by the COO to be used at the hearing shall be available to the public at least seven days prior to the hearing.

H. If the proposed major amendment would add more than 100 acres to the UGB, the COO shall prepare a report on the effect of the proposed amendment on existing residential neighborhoods in the manner prescribed in subsection D of section 3.07.1420.

I. An applicant may request postponement of the hearing within 20 days after filing a complete application. The COO may postpone the hearing for no more than 60 days. If the applicant fails to request rescheduling within 90 days after the request for postponement, the application shall be considered withdrawn and the COO will return the unneeded portion of the fee deposit assessed pursuant to section 3.07.1460.

J. Participants at a hearing before a hearings officer need not be represented by an attorney. If a person wishes to represent an organization orally or in writing, the person must show the date of the meeting at which the organization adopted the position presented and authorized the person to represent it.



K. Failure of the applicant to appear at the hearing shall be grounds for dismissal of the application unless the applicant requests a continuance prior to the hearing. The applicant has the burden of demonstrating that the proposed amendment complies with the criteria.

L. The hearings officer shall provide the following information to participants at the beginning of the hearing:

1. The criteria applicable to major amendments and the procedures for the hearing;
2. A statement that testimony and evidence must be directed toward the applicable criteria or other criteria the person believes apply to the proposal; and
3. A statement that failure to raise an issue in a manner sufficient to afford the hearings officer and participants an opportunity to respond to the issue precludes appeal of that issue.

M. The hearing shall be conducted in the following order:

1. Presentation of the report and recommendation of the COO;
2. Presentation of evidence and argument by the applicant;
3. Presentation of evidence and argument in support of or opposition to the application by other participants; and
4. Presentation of rebuttal evidence and argument by the applicant.

N. The hearings officer may grant a request to continue the hearing or to leave the record open for presentation of additional evidence upon a demonstration that the evidence could not have been presented during the hearing. If the hearings officer grants a continuance, the hearing shall be continued to a date, time and place certain at least seven days from the date of the initial evidentiary hearing. A reasonable opportunity shall be provided at the continued hearing for persons to present and rebut new evidence.

O. If new evidence is submitted at the continued hearing, the hearings officer may grant a request, made prior to the conclusion of the continued hearing, to leave the record open to respond to the new evidence. If the hearings officer grants the request, the record shall be left open for at least seven days. Any participant may respond to new evidence during the period the record is left open.

P. Cross-examination by parties shall be by submission of written questions to the hearings officer, who shall give participants an opportunity to submit such questions prior to closing the hearing. The hearings officer may set reasonable time limits for oral testimony and may exclude or limit cumulative, repetitive, or immaterial testimony.



Q. A verbatim record shall be made of the hearing, but need not be transcribed unless necessary for appeal.

R. The hearings officer may consolidate applications for hearing after consultation with Metro staff and applicants. If the applications are consolidated, the hearings officer shall prescribe rules to avoid duplication or inconsistent findings, protect the rights of all participants, and allocate the charges on the basis of cost incurred by each applicant.

S. Within 15 days following the close of the record, the hearings officer shall submit a proposed order, with findings of fact and conclusions of law and the record of the hearing, to the COO, who shall make it available for review by participants.

T. Within seven days after receipt of the proposed order from the hearings officer, the COO shall set the date and time for consideration of the proposed order by the Council, which date shall be no later than 40 days after receipt of the proposed order. The COO shall provide written notice of the Council meeting to the hearings officer and participants at the hearing before the hearings officer, and shall post notice of the hearing at Metro's website, at least 10 days prior to the meeting.

U. The Council shall consider the hearings officer's report and recommendation at the meeting set by the COO. The Council will allow oral and written argument by those who participated in the hearing before the hearings officer. Argument must be based upon the record of those proceedings. Final Council action shall be as provided in section 2.05.045 of the Metro Code. The Council shall adopt the order, or ordinance if the Council decides to expand the UGB, within 15 days after the Council's consideration of the hearings officer's proposed order.

#### 3.07.1435 Major Amendments – Expedited Procedures

A. The COO may file an application at any time to add land to the UGB for industrial use, pursuant to section 3.07.460, by major amendment following the expedited procedures in this section. The application under this section remains subject to subsections C, D, H, M and Q of section 3.07.1430.

B. Within 10 days after receipt of a complete application, the Council President will:

1. Set the matter for a public hearing before the Council for a date no later than 55 days following receipt of a complete application; and
2. Notify the public of the public hearing as prescribed in section 3.07.1465.

C. The COO shall submit a report and recommendation on the application to the Council not less than 15 days before the hearing and send copies to those who have requested copies. Any subsequent report by the COO to be used at the hearing shall be available to the public at least seven days prior to the hearing.



D. Participants at the hearing need not be represented by an attorney. If a person wishes to represent an organization orally or in writing, the person must show the date of the meeting at which the organization adopted the position presented and authorized the person to represent it.

E. The Council President shall provide the following information to participants at the beginning of the hearing:

1. The criteria applicable to major amendments and the procedures for the hearing;
2. A statement that testimony and evidence must be directed toward the applicable criteria or other criteria the person believes apply to the proposal.

F. The Council President may grant a request to continue the hearing or to leave the record open for presentation of additional evidence upon a demonstration that the evidence could not have been presented during the hearing. If the Council President grants a continuance, the hearing shall be continued to a date, time and place certain at least seven days from the date of the initial evidentiary hearing. A reasonable opportunity shall be provided at the continued hearing for persons to present and rebut new evidence.

G. If new evidence is submitted at the continued hearing, the Council President may grant a request, made prior to the conclusion of the continued hearing, to leave the record open to respond to the new evidence. If the Council President grants the request, the record shall be left open for at least seven days. Any participant may respond to new evidence during the period the record is left open.

H. The Council President may set reasonable time limits for oral testimony and may exclude or limit cumulative, repetitive, or immaterial testimony.

I. Within 15 days following the close of the record, the Council shall adopt:

1. An ordinance, with findings of fact and conclusions of law, that amends the UGB to add all or a portion of the territory described in the application; or
2. A resolution adopting an order, with findings of fact and conclusions of law, that denies the application.

#### 3.07.1440 Major Amendments - Criteria

A. The purpose of the major amendment process is to provide a mechanism to address needs for land that cannot wait until the next analysis of buildable land supply under ORS 197.299. Land may be added to the UGB under sections 3.07.1430 and 3.07.1440 only for public facilities and services, public schools, natural areas and other non-housing needs and as part of a land trade under subsection D. An applicant under section 3.07.1430 must demonstrate compliance with this purpose and these limitations.

B. The applicant shall demonstrate that the proposed amendment to the UGB will provide for an orderly and efficient transition from rural to urban land use and complies with the criteria



and factors in subsections B, C, D, E, F and G of section 3.07.1425. The applicant shall also demonstrate that:

1. The proposed uses of the subject land would be compatible, or through measures can be made compatible, with uses of adjacent land;
2. If the amendment would add land for public school facilities, the coordination required by subsection C(5) of section 3.07.1120 of this chapter has been completed; and
3. If the amendment would add land for industrial use pursuant to section 3.07.1435, a large site or sites cannot reasonably be created by land assembly or reclamation of a brownfield site.

C. If the application was filed under section 3.07.1435, the applicant shall demonstrate that the amendment is consistent with any concept plan for the area developed pursuant to section 3.07.1110 of this chapter.

D. To facilitate implementation of the Metropolitan Greenspaces Master Plan of 1992, the Council may add land to the UGB in a trade that removes a nearly equal amount of land from the UGB. If the Council designates the land to be added for housing, it shall designate an appropriate average density per net developable acre.

#### 3.07.1445 Minor Adjustments - Procedures

A. Minor adjustments make small changes to the UGB so that land within the UGB functions more efficiently and effectively. A city, a county, a special district, Metro or a property owner may initiate a minor adjustment to the UGB by filing an application on a form provided by Metro. The application shall include a list of the names and addresses of owners of property within 100 feet of the land involved in the application. The application shall also include the positions on the application of appropriate local governments and special districts, in the manner required by subsection D of section 3.07.1430.

B. The COO will determine whether an application is complete and shall notify the applicant of the determination within ten working days after the filing of the application. If the application is not complete, the applicant shall complete it within 14 days of notice of incompleteness. The COO will dismiss an application and return application fees if a complete application is not received within 14 days of the notice of incompleteness.

C. Notice to the public of a proposed minor adjustment of the UGB shall be provided as prescribed in section 3.07.1465.

D. The COO shall review the application for compliance with the criteria in section 3.07.1450 and shall issue an order with analysis and conclusions within 90 days of receipt of a complete application. The COO shall send a copy of the order to the applicant, the city or county with jurisdiction over the land that is the subject of the application, to each member of the Council and any person who requests a copy.



E. The applicant or any person who commented on the application may appeal the COO's order to the Council by filing an appeal on a form provided by Metro within 14 days after receipt of the order. A member of the Council may request in writing within 14 days of receipt of the order that the decision be reviewed by the Council. The Council shall consider the appeal or Councilor referral at a public hearing held not more than 60 days following receipt of a timely appeal or referral.

F. Notice to the public of a Council hearing on a proposed minor adjustment to the UGB shall be provided as prescribed in section 3.07.1465.

G. Following the hearing, the Council shall uphold, deny or modify the COO's order. The Council shall issue an order with its analysis and conclusions and send a copy to the appellant, the city or county with jurisdiction over the land that is the subject of the application and any person who requests a copy.

### 3.07.1450 Minor Adjustments - Criteria

A. The purpose of this section is to provide a mechanism to make small changes to the UGB in order to make land within it function more efficiently and effectively. It is not the purpose of this section to add land to the UGB to satisfy a need for housing or employment. This section establishes criteria that embody state law and Regional Framework Plan policies applicable to minor adjustments.

B. Metro may adjust the UGB under this section only for the following reasons: (1) to site roads and lines for public facilities and services; (2) to trade land outside the UGB for land inside the UGB; or (3) to make the UGB coterminous with nearby property lines or natural or built features.

C. To make a minor adjustment to site a public facility line or road, or to facilitate a trade, Metro shall find that:

1. The adjustment will result in the addition to the UGB of no more than two net acres for a public facility line or road and no more than 20 net acres in a trade;
2. Adjustment of the UGB will make the provision of public facilities and services easier or more efficient;
3. Urbanization of the land added by the adjustment would have no more adverse environmental, energy, economic or social consequences than urbanization of land within the existing UGB;
4. Urbanization of the land added by the adjustment would have no more adverse effect upon agriculture or forestry than urbanization of land within the existing UGB;
5. The adjustment will help achieve the 2040 Growth Concept;



6. The adjustment will not result in an island of urban land outside the UGB or an island of rural land inside the UGB; and
7. If the adjustment is to facilitate a trade, the adjustment would not add land to the UGB that is designated rural reserve or for agriculture or forestry pursuant to a statewide planning goal.

D. To approve a minor adjustment to make the UGB coterminous with property lines, natural or built features, Metro shall find that:

1. The adjustment will result in the addition of no more than two net acres to the UGB;
2. Urbanization of the land added by the adjustment would have no more adverse environmental, energy, economic or social consequences than urbanization of land within the existing UGB;
3. Urbanization of the land added by the adjustment would have no more adverse effect upon agriculture or forestry than urbanization of land within the existing UGB;
4. The adjustment will help achieve the 2040 Growth Concept; and
5. The adjustment will not result in an island of urban land outside the UGB or an island of rural land inside the UGB.

E. Where the UGB is intended to be coterminous with the 100-year floodplain, as indicated on the map of the UGB maintained by Metro's Data Resource Center, Metro may adjust the UGB in order to conform it to a more recent delineation of the floodplain. To approve such an adjustment, Metro shall find that:

1. The delineation was done by a professional engineer registered by the State of Oregon;
2. The adjustment will result in the addition of no more than 20 net acres to the UGB;
3. The adjustment will help achieve the 2040 Growth Concept; and
4. The adjustment will not result in an island of urban land outside the UGB or an island of rural land inside the UGB.

F. If a minor adjustment adds more than two acres of land available for housing to the UGB, Metro shall designate an appropriate average density per net developable acre for the area.

G. The COO shall submit a report to the Council at the end of each calendar year with an analysis of all minor adjustments made during the year. The report shall demonstrate how the adjustments, when considered cumulatively, are consistent with and help achieve the 2040 Growth Concept.



### 3.07.1455 Conditions of Approval

A. Land added to the UGB pursuant to sections 3.07.1420, 3.07.1430 and 3.07.1435 shall be subject to the requirements of sections 3.07.1120 and 3.07.1130 of this chapter.

B. If the Council amends the UGB pursuant to sections 3.07.1420, 3.07.1430 or 3.07.1435, it shall:

1. In consultation with affected local governments, designate the city or county responsible for adoption of amendments to comprehensive plans and land use regulations to allow urbanization of each area added to the UGB, pursuant to Title 11 of this chapter. If local governments have an agreement in a concept plan developed pursuant to Title 11 that establishes responsibility for adoption of amendments to comprehensive plans and land use regulations for the area, the Council shall assign responsibility according to the agreement.
2. Establish the 2040 Growth Concept design type designations applicable to the land added to the UGB, including the specific land need, if any, that is the basis for the amendment. If the design type designation authorizes housing, the Council shall designate an appropriate average density per net developable acre consistent with the need for which the UGB is expanded.
3. Establish the boundaries of the area that shall be included in the planning required by Title 11. A planning area boundary may include territory designated urban reserve, outside the UGB.
4. Establish the time period for city or county compliance with the requirements of Title 11, which shall be two years following the effective date of the ordinance adding the area to the UGB unless otherwise specified.

C. If the Council amends the UGB pursuant to sections 3.07.1420, 3.07.1430 or 3.07.1435, it may establish other conditions it deems necessary to ensure the addition of land complies with state planning laws and the Regional Framework Plan. If a city or county fails to satisfy a condition, the Council may enforce the condition after following the notice and hearing process set forth in section 3.07.850 of this chapter.

### 3.07.1460 Fees

A. Each application submitted by a property owner or group of property owners pursuant to this title shall be accompanied by a filing fee in an amount to be established by the Council. Such fee shall not exceed Metro's actual cost to process an application. The fee may include administrative costs, the cost of a hearings officer and of public notice.

B. The fee for costs shall be charged from the time an application is filed through mailing of the notice of adoption or denial to the Department of Land Conservation and Development and other interested persons.



C. Before a hearing is scheduled, an applicant shall submit a fee deposit. In the case of an application for a minor adjustment pursuant to section 3.07.1445, the applicant shall submit the fee deposit with the application.

D. The unexpended portion of an applicant's deposit, if any, shall be returned to the applicant at the time of final disposition of the application. If hearings costs exceed the amount of the deposit, the applicant shall pay to Metro an amount equal to the costs in excess of the deposit prior to final action by the Council.

E. The Council may, by resolution, reduce, refund or waive the fee, or portion thereof, if it finds that the fee would create an undue hardship for the applicant.

### 3.07.1465 Notice Requirements

A. For a proposed legislative amendment under section 3.07.1420, the COO shall provide notice of the public hearing in the following manner:

1. In writing to the Department of Land Conservation and Development and local governments of the Metro region at least 45 days before the first public hearing on the proposal; and
2. To the general public at least 45 days before the first public hearing by an advertisement no smaller than 1/8-page in a newspaper of general circulation in the Metro area and by posting notice on the Metro website.

B. For a proposed major amendment under sections 3.07.1430 or 3.07.1435, the COO shall provide notice of the hearing in the following manner:

1. In writing at least 45 days before the first public hearing on the proposal to:
  - a. The applicant;
  - b. The director of the Department of Land Conservation and Development;
  - c. The owners of property that is being considered for addition to the UGB; and
  - d. The owners of property within 250 feet of property that is being considered for addition to the UGB, or within 500 feet of the property if it is designated for agriculture or forestry pursuant to a statewide planning goal;
2. In writing at least 30 days before the first public hearing on the proposal to:
  - a. The local governments of the Metro area;
  - b. A neighborhood association, community planning organization, or other organization for citizen involvement whose geographic area of interest includes or



is adjacent to the subject property and which is officially recognized as entitled to participate in land use decisions by the cities and counties whose jurisdictional boundaries include or are adjacent to the site, and to any other person who requests notice of amendments to the UGB; and

3. To the general public by posting notice on the Metro website at least 30 days before the first public hearing on the proposal.

C. The notice required by subsections A and B of this section shall include:

1. A map showing the location of the area subject to the proposed amendment;
2. The time, date and place of the hearing;
3. A description of the property reasonably calculated to give notice as to its actual location, with street address or other easily understood geographical reference if available;
4. A statement that interested persons may testify and submit written comments at the hearing;
5. The name of the Metro staff to contact and telephone number for more information;
6. A statement that a copy of the written report and recommendation of the COO on the proposed amendment will be available at reasonable cost 20 days prior to the hearing; and
7. A general explanation of the criteria for the amendment, the requirements for submission of testimony and the procedure for conduct of hearings;
8. For proposed major amendments only:
  - a. An explanation of the proposed boundary change;
  - b. A list of the applicable criteria for the proposal; and
  - c. A statement that failure to raise an issue at the hearing, orally or in writing, or failure to provide sufficient specificity to afford the decision maker an opportunity to respond to the issue precludes an appeal based on the issue.
9. For the owners of property described in subsection B(1)(c) of this section, the information required by ORS 268.393(3).

D. For a proposed minor adjustment under section 3.07.1445, the COO shall provide notice in the following manner:



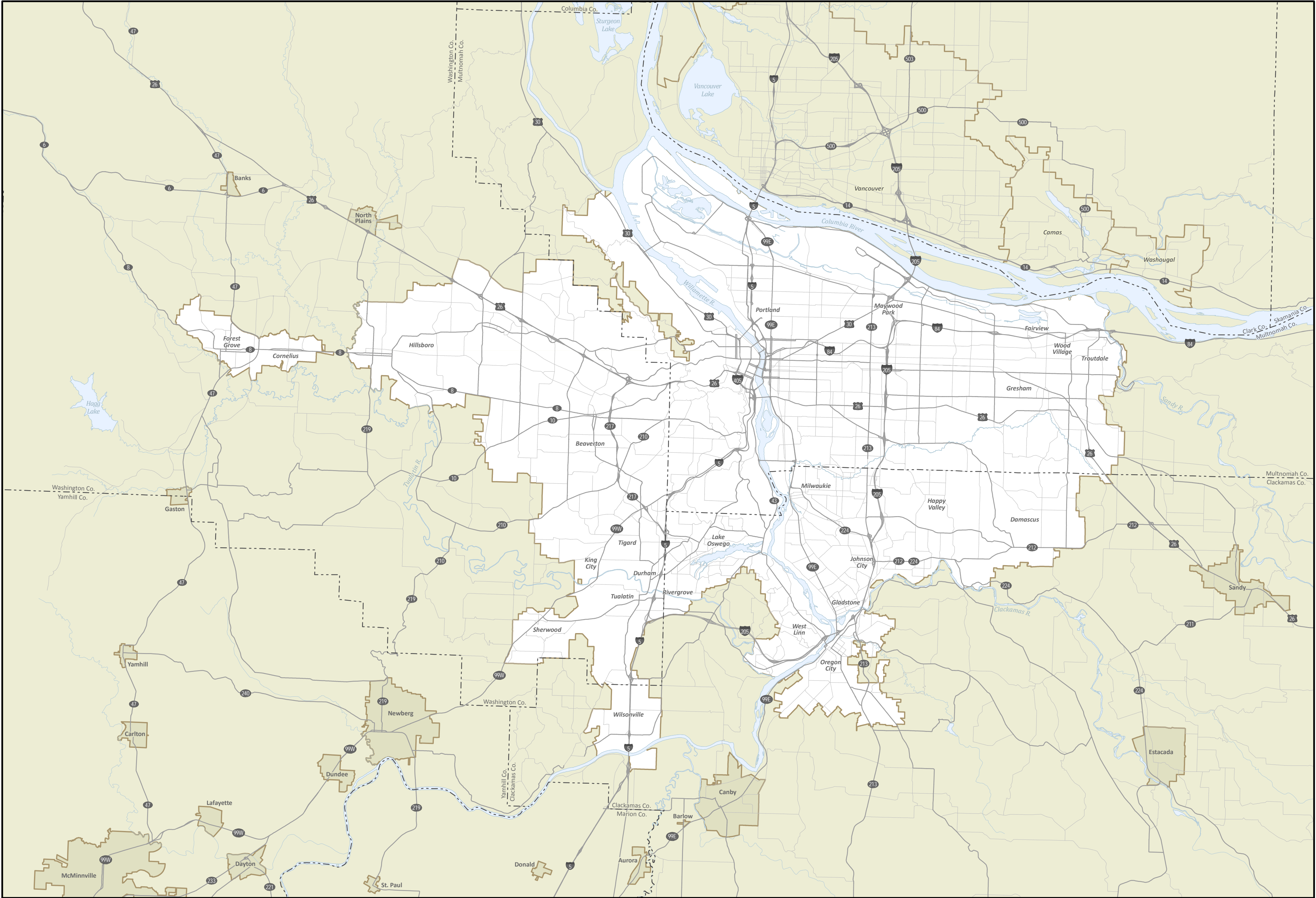
1. In writing to the director of the Department of Land Conservation and Development at least 45 days before the issuance of an order on the proposal;
2. In writing at least 20 days before the issuance of an order on the proposal to:
  - a. The applicant and the owners of property subject to the proposed adjustment;
  - b. The owners of property within 500 feet of the property subject to the proposed adjustment;
  - c. The local governments in whose planning jurisdiction the subject property lies or whose planning jurisdiction lies adjacent to the subject property;
  - d. Any neighborhood association, community planning organization, or other organization for citizen involvement whose geographic area of interest includes the area subject to the proposed amendment and which is officially recognized as entitled to participate in land use decisions by the city or county whose jurisdictional boundary includes the subject property; and
  - e. Any other person requesting notification of UGB changes.

E. The notice required by subsection D of this section shall include:

1. A map showing the location of the area subject to the proposed amendment;
2. A description of the property reasonably calculated to give notice as to its actual location, with street address or other easily understood geographical reference if available;
3. A statement that interested persons may submit written comments and the deadline for the comments;
4. The name of the Metro staff to contact and telephone number for more information; and
5. A list of the applicable criteria for the proposal.

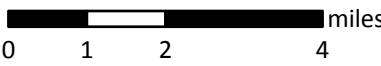
F. The COO shall notify each county and city in the district of each amendment of the UGB.





# Title 14, Urban Growth Boundary

ORDINANCE 10-1244, EXHIBIT M  
November 18, 2010



- County boundaries
- Urban growth boundaries
- Neighbor cities





## **Exhibit N to Ordinance No. 10-1244**

### **CHAPTER 3.09 LOCAL GOVERNMENT BOUNDARY CHANGES**

#### 3.09.010 Purpose and Applicability

The purpose of this chapter is to carry out the provisions of ORS 268.354. This chapter applies to all boundary changes within the boundaries of Metro or of urban reserves designated by Metro and any annexation of territory to the Metro boundary. Nothing in this chapter affects the jurisdiction of the Metro Council to amend the region's Urban Growth Boundary (UGB).

#### 3.09.020 Definitions

As used in this chapter, unless the context requires otherwise:

- A. "Adequate level of urban services" means a level of urban services adequate to support the higher number of dwelling units and jobs specified for the appropriate design type in section 3.07.640A of Title 6 of the Urban Growth Management Functional Plan, or in the ordinance adopted by the Metro Council that added the area to be incorporated, or any portion of it, to the UGB.
- B. "Affected entity" means a county, city or district for which a boundary change is proposed or is ordered.
- C. "Affected territory" means territory described in a petition.
- D. "Boundary change" means a major or minor boundary change involving affected territory lying within the jurisdictional boundaries of Metro or the boundaries of urban reserves designated.
- E. "Deliberations" means discussion among members of a reviewing entity leading to a decision on a proposed boundary change at a public meeting for which notice was given under this chapter.
- F. "District" means a district defined by ORS 199.420 or any district subject to Metro boundary procedure act under state law.
- G. "Final decision" means the action by a reviewing entity whether adopted by ordinance, resolution or other means which is the determination of compliance of the proposed boundary change with applicable criteria and which requires no further discretionary decision or action by the reviewing entity other than any required referral to electors. "Final decision" does not include resolutions, ordinances or other actions whose sole purpose is to refer the boundary change to electors or to declare the results of an election, or any action to defer or continue deliberations on a proposed boundary change.



H. "Major boundary change" means the formation, merger, consolidation or dissolution of a city or district.

I. "Minor boundary change" means an annexation or withdrawal of territory to or from a city or district or from a city-county to a city. "Minor boundary change" also means an extra-territorial extension of water or sewer service by a city or district. "Minor boundary change" does not mean withdrawal of territory from a district under ORS 222.520.

J. "Necessary party" means any county; city; district whose jurisdictional boundary or adopted urban service area includes any part of the affected territory or who provides any urban service to any portion of the affected territory; Metro; or any other unit of local government, as defined in ORS 190.003, that is a party to any agreement for provision of an urban service to the affected territory.

K. "Petition" means any form of action that initiates a boundary change.

L. "Reviewing entity" means the governing body of a city, county or Metro, or its designee.

M. "Urban reserve" means land designated by Metro pursuant to ORS 195.137 et seq. for possible addition to the UGB.

N. "Urban services" means sanitary sewers, water, fire protection, parks, open space, recreation and streets, roads and mass transit.

### 3.09.30 Notice Requirements

A. The notice requirements in this section apply to all boundary change decisions by a reviewing entity except expedited decisions made pursuant to section 3.09.045. These requirements apply in addition to, and do not supersede, applicable requirements of ORS Chapters 197, 198, 221 and 222 and any city or county charter provision on boundary changes.

B. Within 45 days after a reviewing entity determines that a petition is complete, the entity shall set a time for deliberations on a boundary change. The reviewing entity shall give notice of its proposed deliberations by mailing notice to all necessary parties, by weatherproof posting of the notice in the general vicinity of the affected territory, and by publishing notice in a newspaper of general circulation in the affected territory. Notice shall be mailed and posted at least 20 days prior to the date of deliberations. Notice shall be published as required by state law.

C. The notice required by subsection (b) shall:

1. Describe the affected territory in a manner that allows certainty;
2. State the date, time and place where the reviewing entity will consider the boundary change; and



3. State the means by which any person may obtain a copy of the reviewing entity's report on the proposal.
4. A reviewing entity may adjourn or continue its final deliberations on a proposed boundary change to another time. For a continuance later than 28 days after the time stated in the original notice, notice shall be reissued in the form required by subsection (b) of this section at least five days prior to the continued date of decision.
5. A reviewing entity's final decision shall be written and authenticated as its official act within 30 days following the decision and mailed or delivered to Metro and to all necessary parties. The mailing or delivery to Metro shall include payment to Metro of the filing fee required pursuant to section 3.09.060.

#### 3.09.040 Requirements for Petitions

A. A petition for a boundary change must contain the following information:

1. The jurisdiction of the reviewing entity to act on the petition;
2. A map and a legal description of the affected territory in the form prescribed by the reviewing entity;
3. For minor boundary changes, the names and mailing addresses of all persons owning property and all electors within the affected territory as shown in the records of the tax assessor and county clerk; and
4. For boundary changes under ORS 198.855(3), 198.857, 222.125 or 222.170, statements of consent to the annexation signed by the requisite number of owners or electors.
5. A city, county and Metro may charge a fee to recover its reasonable costs to carry out its duties and responsibilities under this chapter.

#### 3.09.045 Expedited Decisions

A. The governing body of a city or Metro may use the process set forth in this section for minor boundary changes for which the petition is accompanied by the written consents of one hundred percent of property owners and at least fifty percent of the electors, if any, within the affected territory. No public hearing is required.

B. The expedited process must provide for a minimum of 20 days' notice prior to the date set for decision to all necessary parties and other persons entitled to notice by the laws of the city or Metro. The notice shall state that the petition is subject to the expedited process unless a necessary party gives written notice of its objection to the boundary change.



C. At least seven days prior to the date of decision the city or Metro shall make available to the public a report that includes the following information:

1. The extent to which urban services are available to serve the affected territory, including any extra-territorial extensions of service;
2. Whether the proposed boundary change will result in the withdrawal of the affected territory from the legal boundary of any necessary party; and
3. The proposed effective date of the boundary change.

D. To approve a boundary change through an expedited process, the city shall:

1. Find that the change is consistent with expressly applicable provisions in:
  - a. Any applicable urban service agreement adopted pursuant to ORS 195.065;
  - b. Any applicable annexation plan adopted pursuant to ORS 195.205;
  - c. Any applicable cooperative planning agreement adopted pursuant to ORS 195.020(2) between the affected entity and a necessary party;
  - d. Any applicable public facility plan adopted pursuant to a statewide planning goal on public facilities and services;
  - e. Any applicable comprehensive plan; and
  - f. Any applicable concept plan; and
2. Consider whether the boundary change would:
  - a. Promote the timely, orderly and economic provision of public facilities and services;
  - b. Affect the quality and quantity of urban services; and
  - c. Eliminate or avoid unnecessary duplication of facilities or services.

E. A city may not annex territory that lies outside the UGB, except it may annex a lot or parcel that lies partially within and partially outside the UGB.

#### 3.09.050 Hearing and Decision Requirements for Decisions Other Than Expedited Decisions

A. The following requirements for hearings on petitions operate in addition to requirements for boundary changes in ORS Chapters 198, 221 and 222 and the reviewing entity's charter, ordinances or resolutions.



B. Not later than 15 days prior to the date set for a hearing the reviewing entity shall make available to the public a report that addresses the criteria in subsection (d) and includes the following information:

1. The extent to which urban services are available to serve the affected territory, including any extra territorial extensions of service;
2. Whether the proposed boundary change will result in the withdrawal of the affected territory from the legal boundary of any necessary party; and
3. The proposed effective date of the boundary change.

C. The person or entity proposing the boundary change has the burden to demonstrate that the proposed boundary change meets the applicable criteria.

D. To approve a boundary change, the reviewing entity shall apply the criteria and consider the factors set forth in subsections (d) and (e) of section 3.09.045.

#### 3.09.060 Ministerial Functions of Metro

A. Metro shall create and keep current maps of all service provider service areas and the jurisdictional boundaries of all cities, counties and special districts within Metro. The maps shall be made available to the public at a price that reimburses Metro for its costs. Additional information requested of Metro related to boundary changes shall be provided subject to applicable fees.

B. The Metro Chief Operating Officer (COO) shall cause notice of all final boundary change decisions to be sent to the appropriate county assessor and elections officer, the Oregon Secretary of State and the Oregon Department of Revenue. Notification of public utilities shall be accomplished as provided in ORS 222.005(1).

C. The COO shall establish a fee structure establishing the amounts to be paid upon filing notice of city or county adoption of boundary changes, and for related services. The fee schedule shall be filed with the Council Clerk and distributed to all cities, counties and special districts within the Metro region.

#### 3.09.070 Changes to Metro's Boundary

A. Changes to Metro's boundary may be initiated by Metro or the county responsible for land use planning for the affected territory, property owners and electors in the territory to be annexed, or other public agencies if allowed by ORS 198.850(3). Petitions shall meet the requirements of section 3.09.040 above. The COO shall establish a filing fee schedule for petitions that shall reimburse Metro for the expense of processing and considering petitions. The fee schedule shall be filed with the Council.

B. Notice of proposed changes to the Metro boundary shall be given as required pursuant to section 3.09.030.



C. Hearings shall be conducted consistent with the requirements of section 3.09.050.

D. Changes to the Metro boundary may be made pursuant to the expedited process set forth in section 3.09.045.

E. The following criteria shall apply in lieu of the criteria set forth in subsection (d) of section 3.09.050. The Metro Council's final decision on a boundary change shall include findings and conclusions to demonstrate that:

1. The affected territory lies within the UGB;
2. The territory is subject to measures that prevent urbanization until the territory is annexed to a city or to service districts that will provide necessary urban services; and
3. The proposed change is consistent with any applicable cooperative or urban service agreements adopted pursuant to ORS Chapter 195 and any concept plan.

F. Changes to the Metro boundary that occur by operation of law pursuant to ORS 268.390(3)(b) are not subject to the procedures or criteria set forth in this section.

#### 3.09.080 Incorporation of a City that Includes Territory within Metro's Boundary

A. A petition to incorporate a city that includes territory within Metro's boundary shall comply with the minimum notice requirements in section 3.09.030, the minimum requirements for a petition in section 3.09.040, and the hearing and decision requirements in subsections (a), (c), and (e) of section 3.09.050, except that the legal description of the affected territory required by section 3.09.040(a)(1) need not be provided until after the Board of County Commissioners establishes the final boundary for the proposed city.

B. A petition to incorporate a city that includes territory within Metro's jurisdictional boundary may include territory that lies outside Metro's UGB. However, incorporation of a city with such territory shall not authorize urbanization of that territory until the Metro Council includes the territory in the UGB pursuant to Metro Code Chapter 3.07.

C. The following criteria shall apply in lieu of the criteria set forth in section 3.09.050(d). An approving entity shall demonstrate that:

1. Incorporation of the new city complies with applicable requirements of ORS 221.020, 221.031, 221.034 and 221.035;
2. The petitioner's economic feasibility statement must demonstrate that the city's proposed permanent rate limit would generate sufficient operating tax revenues to support an adequate level of urban services, as defined in this chapter and required by ORS 221.031; and

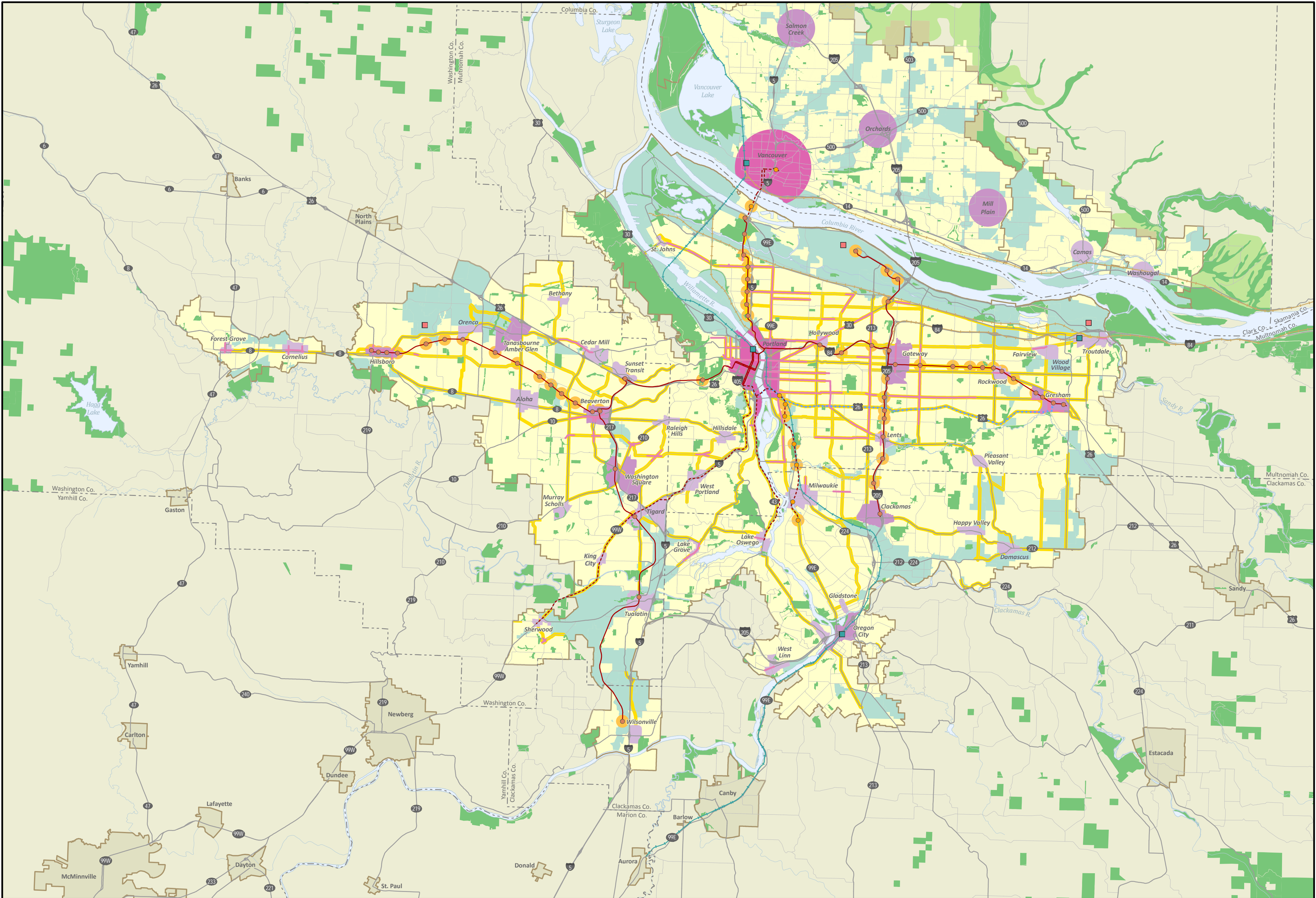


3. Any city whose approval of the incorporation is required by ORS 221.031(4) has given its approval or has failed to act within the time specified in that statute.

#### 3.09.090 Extension of Services Outside UGB

Neither a city nor a district may extend water or sewer service from inside a UGB to territory that lies outside the UGB.







## STAFF REPORT

IN CONSIDERATION OF ORDINANCE NO. 10-1244, FOR THE PURPOSE OF MAKING A GREAT PLACE AND PROVIDING CAPACITY FOR HOUSING AND EMPLOYMENT TO THE YEAR 2030; AMENDING THE REGIONAL FRAMEWORK PLAN AND THE METRO CODE; AND DECLARING AN EMERGENCY

---

Date: November 19, 2010

Prepared by: John Williams (503) 797-1635  
Richard Benner  
Chris Deffebach  
Sherry Oeser  
Ted Reid  
Gerry Uba

### Introduction

#### **Purposes of the proposed legislation**

Proposed Ordinance No. 10-1244 and its exhibits are intended to fulfill five primary purposes that are described in more detail in this report (section numbers refer to sections of this report, not the ordinance).

Section 1: Recommendations for residential capacity (to narrow the household forecast range and identify the actions that will address at least half the capacity gap identified in the 2009 UGR);

Section 2: Recommendations for employment capacity (to narrow the employment forecast range and to state an intent to add large-lot industrial capacity in 2011);

Section 3: Recommended amendments to the Regional Framework Plan, which articulates Metro Council policies;

Section 4: Recommended amendments to the Metro Code, which is intended to implement the regional vision, and;

Section 5: Recommended amendments to maps, including the 2040 Growth Concept map, the Title 4 map (Industrial and Other Employment Areas), the Title 6 map (Centers, Corridors, Station Communities and Main Streets), and the Title 14 map (Urban Growth Boundary).

#### **Refinement of August 2010 Chief Operating Officer recommendation**

In August 2010, Metro's Chief Operating Officer (COO) made a preliminary recommendation to the Metro Council on the contents of Ordinance No. 10-1244. Additional technical details on the topics summarized in this memo can be found in the August 2010 Growth Management Assessment. Since that recommendation was released, there have been a number of discussions at MPAC, MTAC, the Metro Council, amongst stakeholders, and with the general public. The version of Ordinance 10-1244 that is included in this legislative packet reflects staff's synthesis of input received to date. Its main components and staff's reasoning are described in this staff report.

#### **MPAC recommendation**

On November 17, 2010, MPAC unanimously recommended that the Council adopt Ordinance 10-1244. MPAC comments on specific portions of the proposed ordinance are noted throughout this staff report.



**Public comment period and public hearings**

On Aug. 10, 2010, Metro's COO released a set of recommendations in a report entitled, "Community Investment Strategy: Building a sustainable, prosperous and equitable region." A public comment period ran until Oct. 1, 2010.<sup>1</sup>

A wide range of views were submitted from across the region in response to the COO recommendations. During the comment period, Metro staff engaged in a coordinated outreach and engagement strategy that included more than 30 stakeholder meetings, website and e-mail information distribution, media releases, newsfeeds and Twitter feeds, seven open houses, a non-scientific online survey, and compilation of letter and e-mail correspondence relating to the Community Investment Strategy and urban growth boundary expansion options. In all, Metro received more than 600 survey entries, 55 e-mails, 16 letters and 10 other public comments.

In advance of the Metro Council's December 16, 2010 decision on Ordinance No. 10-1244, the Council will hold four public hearings:

November 29: Oregon City  
December 2: Hillsboro  
December 9: Metro Regional Center  
December 16: Metro Regional Center

---

<sup>1</sup> A report on public comments received is available on Metro's website at:  
[http://library.oregonmetro.gov/files//11173\\_cis-ugb\\_comment\\_report\\_final.pdf](http://library.oregonmetro.gov/files//11173_cis-ugb_comment_report_final.pdf)



## Background on the regional capacity assessment

### Statutory requirements

Oregon land use law requires that, every five years, Metro assess the region's capacity to accommodate the numbers of people anticipated to live or work inside the Metro urban growth boundary (UGB) over the next 20 years. To make this determination, Metro forecasts population and employment growth over a 20-year timeframe; conducts an inventory of vacant, buildable land inside the UGB; assesses the capacity of the current UGB to accommodate population and employment growth either on vacant land or through redevelopment and infill; determines whether additional capacity is needed; and documents the results of these analyses in an urban growth report (UGR). The UGR is the basis for subsequent consideration of the actions to be taken to close any identified capacity gap.

### Metro Council intent to take an outcomes-based approach

In addition to addressing statutory obligations, on the advice of the Metro Policy Advisory Committee (MPAC), the Metro Council has indicated its desire to take an outcomes-based approach when it makes decisions. It is intended that the proposed legislation will help to foster the creation of a region where:

1. People live and work in vibrant communities where they can choose to walk for pleasure and to meet their everyday needs.<sup>2</sup>
2. Current and future residents benefit from the region's sustained economic competitiveness and prosperity.
3. People have safe and reliable transportation choices that enhance their quality of life.
4. The region is a leader in minimizing contributions to global warming.
5. Current and future generations enjoy clean air, clean water and healthy ecosystems.
6. The benefits and burdens of growth and change are distributed equitably.

### 2009 forecast and urban growth report

In 2009, Metro completed range forecasts of population, household and employment growth through the year 2030.<sup>3</sup> The use of a range forecast acknowledges uncertainty and allows for growth management decisions to focus on desired outcomes rather than a specific number. These range forecasts are incorporated into the UGR's analysis. The forecasts are for the seven-county primary metropolitan statistical area, which includes Clackamas, Multnomah, Washington, Yamhill, Columbia, Clark, and Skamania counties. These forecasts and the macroeconomic model that produces them have been peer reviewed by economists and demographers.

The 20-year forecast indicates that, by the year 2030, there will be a total of 1,181,300 to 1,301,800 households and a total of 1,252,200 to 1,695,300 jobs in the larger seven-county area. There is a 90 percent probability that growth will occur in the ranges identified in the forecast.

In addition to the 20-year range forecasts, the UGR determines how much of the 7-county growth may occur inside the Metro UGB and includes an analysis of the share of the UGB's zoned capacity that is likely to be developed by the year 2030. The UGR's analysis assumed a continuation of policies and investment trends in place at the time of the analysis. No changes to existing zoning were assumed, although it is likely that up-zoning will take place in the future as communities develop and implement their aspirations. The UGR's assessment of the likelihood of development was based on historic data,

---

<sup>2</sup> Note: these are the desired outcomes as adopted by the Metro Council in 2008. One effect of proposed Ordinance No. 10-1244 is to incorporate these desired outcomes into the Regional Framework Plan. MPAC has recommended that this desired outcome be modified to be more inclusive. Staff has proposed alternative language to satisfy MPAC concerns. Please see Exhibit A, section A for the proposed language.

<sup>3</sup> A range forecast was also completed for the year 2060 in order to inform the urban and rural reserves process.



scenario modeling, and the professional expertise of Metro staff, local city and county staff, economic consultants, and business representatives. UGR results are portrayed for four different categories: residential, general industrial employment, general non-industrial employment, and large-lot employment.

#### **Timeline for addressing regional capacity needs**

On December 10, 2009, the Metro council, on the advice of MPAC, adopted Resolution No. 09-4094, which accepted the 2009 UGR and 20-year forecast as a basis for making growth management decisions.<sup>4</sup> According to state law, the Metro Council must, by the end of 2010, address at least half of the residential capacity needs identified in the UGR. If any capacity needs are to be accommodated through efficiency measures<sup>5</sup> inside the existing UGB, they must be accounted for by the end of 2010. If, after accounting for efficiency measures, there are any remaining capacity needs, the Council must address them with UGB expansions by the end of 2011.

On October 29, 2010, the state Land Conservation and Development Commission (LCDC) reached an oral decision on urban and rural reserves. LCDC remanded two of the urban reserves and all of the rural reserves in Washington County. As a consequence, the Council has directed that any needed UGB expansions will be made in 2011, which would allow time to finalize urban and rural reserves.

The 2009 UGR assessed regional capacity needs using a range demand forecast. Oregon Department of Land Conservation and Development (DLCD) staff has indicated that the Metro Council may carry a range through the decision that it makes in December 2010, but that the forecast range needs to be narrowed in order to demonstrate that at least half of the residential gap has been addressed. In order to finalize its growth management decision, the Council must, by the end of 2011, choose the point in the range forecast for which it wishes to plan. Depending on the point chosen, UGB expansions may be needed.

Under state statute, Metro can wait until 2011 to address all employment capacity needs identified in the UGR. For employment capacity, there is no requirement that at least half of the need be addressed by the end of 2010.

---

<sup>4</sup> As indicated in the text of Ordinance No. 10-1244, the Council would, by adopting the ordinance, formally adopt the forecast and UGR as the basis for its growth management decisions.

<sup>5</sup> Oregon Revised Statute 197.296 instructs Metro to expand the UGB and/or amend plans in ways that increase the likelihood of higher density development inside the existing UGB. "Efficiency measures" refer to the latter option.



## Section 1: recommendations for residential capacity

### Residential capacity gap identified in 2009 UGR

The 2009 UGR indicates that there will be demand for between 224,000 to 301,500 new dwelling units inside the Metro UGB from 2007 to 2030. While there is ample zoned capacity within the current UGB to accommodate the next 20 years of residential growth, the UGR's analysis indicates that, without additional infrastructure investments or other policy changes, a portion of the zoned capacity will not be market feasible. As a result, there is unmet demand for 27,400 to 79,300 dwelling units.<sup>6</sup>

### Residential efficiency measures

Because a residential capacity gap is identified in the 2009 UGR, Oregon Revised Statute 197.296 instructs Metro to expand the UGB and/or amend plans in ways that increase the likelihood of higher density development inside the existing UGB. These latter actions are referred to as "efficiency measures." Reasonable efforts to implement efficiency measures must be undertaken before expanding the UGB. The statute states that efficiency measures may include, but are not limited to:

- Increases in the permitted density on existing residential land
- Financial incentives for higher density housing
- Provisions permitting additional density beyond that generally allowed in the zoning district in exchange for amenities and features provided by the developer
- Removal or easing of approval standards or procedures
- Minimum density ranges
- Redevelopment and infill strategies
- Authorization of housing types not previously allowed by the plan or regulations
- Adoption of an average residential density standard
- Rezoning or re-designation of nonresidential land

The August 2010 Growth Management Assessment<sup>7</sup> includes staff's preliminary assessment of a variety of efficiency measures that have been adopted since the completion of the 2009 UGR. Staff's preliminary analysis indicates that efficiency measures contribute an additional 30,300 dwelling units of capacity beyond what was counted in the 2009 UGR<sup>8</sup>.

---

<sup>6</sup> Refill is a share of total growth. The high end of the gap (79,300 units) reported here is different than what was identified in the 2009 UGR (104,900), which, for illustrative purposes, held constant the dwelling unit capacity generated through refill (rather than expressing it as a share of the high demand forecast). When the Council makes its growth management decision, they will identify the point in the forecast for which they are planning. Refill capacity will be calculated as a share of that number. As discussed more thoroughly in the August 2010 Growth Management Assessment, a 38 percent refill rate is a reasonable assumption with the policies and investments that have been adopted since the 2009 UGR.

<sup>7</sup> Available at Metro's website:

[http://library.oregonmetro.gov/files//2010\\_growth\\_management\\_assessment.pdf](http://library.oregonmetro.gov/files//2010_growth_management_assessment.pdf)

<sup>8</sup> The August 2010 Growth Management Assessment attributed 32,050 dwelling units of capacity to efficiency measures with 38% refill capacity tied to an assumption of medium growth (demand). Because capacity from redevelopment and infill (refill) is expressed as a share of total growth, staff cannot determine a final capacity number until the Council chooses the point in the forecast range for which to plan. The 30,300 units cited here is an



## **Recommendations for narrowing the residential forecast range**

### Background

Oregon statutes require that the Council, by the end of 2010, determine that it has addressed at least half of the residential capacity gap identified in the 2009 UGR. However, the Metro Council has indicated that it would like to maintain a range through its December 2010 decision. To accommodate the Council's request and to meet statutory obligations, staff proposes that the Council determine that the efficiency measures described in the August 2010 Growth Management Assessment have addressed at least half of the residential capacity gap identified in the 2009 UGR. To make that determination, the Council will need to narrow the forecast range for which it intends to plan.

In August 2010, Metro's Chief Operating Officer (COO) recommended planning for a point in the middle third of the forecast range. Since that recommendation was issued, the Council, MPAC, and others have had the opportunity to discuss the risks and opportunities of planning for different points in the range. Some of the topics considered include:

- Statistical likelihood of growth occurring at different points in the range
- Need for consistency between the urban and rural reserves decision and this growth management decision
- Need for consistency in expectations for residential and employment growth
- Implications for meeting carbon reduction goals
- Implications of changing demographics and housing preferences
- Adaptability if we aim too high or too low

### MPAC recommendation

On October 27, 2010, MPAC discussed the question of where the Council should plan in the residential range forecast.<sup>9</sup> MPAC recommends (13 in favor, 4 opposed) that the Council plan for at least the low end of the middle third of the forecast range. To provide more guidance to the Council, MPAC also discussed, through an informal show of hands, several portions of the range, with the following results:

- 3 committee members showed support, through a show of hands, for recommending that the Metro Council target the upper part of the middle third of the range.
- 6 committee members showed support, through a show of hands, for recommending that the Metro Council target below the middle third of the range.
- 4 committee members showed support, through a show of hands, for recommending that the Metro Council target the middle part of the middle third of the range.

### Staff recommendation

With MPAC's recommendation, statutory requirements, and Council preferences in mind, staff proposes that the Council cap the range that it is considering at the high end of the middle third of the forecast range. This would entail planning for a marginal increase of 224,000 to 271,400 dwelling units inside the Metro UGB from the year 2007 through the year 2030. This proposed range can be in section 16 of Ordinance 10-1244.

---

adjusted figure that assumes 38% refill tied to low demand. See Table 1 for more details on how supply may change with different demand assumptions.

<sup>9</sup> Minutes from the October 27, 2010 MPAC meeting are available on Metro's website.



Capacity for 196,600 dwelling units was accounted for in the 2009 UGR. As noted, an additional 30,300 dwelling units of capacity attributable to efficiency measures have been identified. Table 1 summarizes the potential capacity gaps (or surpluses) at different points in the forecast range after having accounted for efficiency measures identified in the August 2010 Growth Management Assessment.<sup>10</sup> Additional detail on these gap calculations is available in Attachment 1 to this staff report. Under the scenarios depicted in Table 1, UGB expansions made in 2011 would need to provide from zero to 26,600 dwelling units of additional capacity, depending on the point in the demand forecast that is chosen. In all cases, the remaining potential gap is less than the 30,300 dwelling units of capacity already attributed to efficiency measures. Consequently, as required by statute, less than half the capacity gap identified in the UGR would remain for the Council to address in 2011.

**Table 1: Dwelling unit gap or surplus at different points in the range forecast after accounting for efficiency measures (Metro UGB 2007 - 2030)**

<b>Point in demand forecast range</b>	<b>Remaining gap or surplus (dwelling units)</b>
Low	2,900
Low end of middle 1/3 <sup>rd</sup>	(15,400)
Middle	(21,000)
High end of middle 1/3 <sup>rd</sup>	(26,600)

---

<sup>10</sup> Because refill is a share of demand, using different points in the demand forecast will produce different capacity numbers. For this reason, determining the remaining gap at a particular point in the forecast range is not as straight forward as simply adding 30,300 dwelling units to the capacity identified in the 2009 UGR and deducting a demand number. Additional detail on these calculations is available in Attachment 1.



## Section 2: recommendations for employment capacity

### Employment range forecast

#### Background

The 2009 UGR indicates that there will be a total of 1.0 to 1.3 million total jobs inside the metro region UGB by the year 2030.

#### MPAC recommendation

On November 17, 2010, MPAC discussed the contents of Ordinance No. 10-1244. Metro staff proposed that the point chosen in the employment forecast range should be consistent with the point chosen in the residential range forecast.<sup>11</sup> MPAC had no comments on the employment range forecast.

#### Staff recommendation

Though there is no statutory obligation compelling the Council to do so, staff recommends that the Metro Council narrow this range to provide consistency with the recommendation on the residential range. As with the residential range, staff proposes capping the employment forecast range at the high end of the middle third of the forecast range. This would entail planning for between 1,083,200 and 1,211,600 total jobs inside the UGB by the year 2030.<sup>12</sup> When the Council ultimately picks a point in the residential and employment range forecasts, staff strongly recommends that the two points be consistent with one another.

#### Potential implications for non-industrial employment capacity

A portion of the UGR assesses the current UGB's capacity to accommodate non-industrial (e.g. office, retail, institutional) job growth on vacant land or through refill. The UGR finds that at the low end of the forecast range there is no need for additional non-industrial employment capacity inside the UGB. At the high end of the forecast range there is a need for 1,168 acres of additional capacity. At the high end of the middle third of the range, there is a need for 30 acres of additional capacity for non-industrial employment.<sup>13</sup>

#### Implications for general industrial employment capacity

A section of the UGR assesses the current UGB's capacity to accommodate industrial job growth on vacant land or through redevelopment and infill (refill). The assessment of demand for large, vacant lots is handled separately and recommendations can be found below. The UGR finds that, at or below the high end of the employment range forecast, there is adequate capacity inside the current UGB to accommodate the next 20 years of general industrial job growth. Consequently, within the narrowed employment forecast range proposed by staff, there is also no need for additional capacity for general industrial employment.

---

<sup>11</sup> As noted in this report, on October 27, 2010, MPAC voted in favor of recommending that the Council plan for at the least the low end of the middle third of the residential range forecast.

<sup>12</sup> Section 16 of Ordinance No. 10-1244 refers to this proposed range.

<sup>13</sup> Many of the residential efficiency measures identified in the August 2010 Growth Management Assessment are also likely to increase non-industrial employment capacity inside the existing UGB. This is because many non-industrial jobs are in population-serving fields such as education, health care, and retail and these employers need to be close to population centers. Consequently, actions that encourage more residential growth in centers and corridors will likely have the same effect on non-industrial employment. Staff has not, however, performed a quantitative assessment of those effects.



## **Large lot industrial employment capacity**

### Background

The “large lot” portion of the UGR’s analysis was completed in recognition of the fact that some firms in traded-sector industries require large, vacant lots.<sup>14</sup> The UGR defines a large lot as a single tax lot with at least 25 vacant, buildable acres. The UGR’s forecast-based assessment determined that, over the 20-year period, there is demand for 200 to 800 acres of additional capacity for large-lot employment uses. This range depends on the amount of employment growth realized as well as whether assembly of adjacent lots of 25 acres or more was assumed.

### MPAC recommendation

For several reasons listed below, at its November 18, 2009 meeting, the Metro Policy Advisory Committee (MPAC) recommended that the UGR identify a wider range of potential large lot demand:

- Large traded-sector firms are crucial to the region’s economy since they sell goods and services outside the region, thereby bringing wealth to the region.
- Large traded-sector firms create spinoff employment.
- Large lot demand will be the result of the decisions of individual firms, so it is inherently difficult to forecast.
- The use of an employment forecast may be an inadequate means of estimating large lot demand for freight, rail, and marine terminal uses, which are space-intensive uses with relatively few employees, which play a crucial economic role.

The final 2009 UGR reflects MPAC’s recommendation that the Metro Council consider demand for 200 to 1,500 acres of additional capacity for large-lot industrial uses.

Since the completion of the 2009 UGR, no cities or counties in the region have adopted strategies that will make additional large-lot capacity available. In August 2010, Metro’s COO recommended that the Council address this need by expanding the UGB by 310 acres north of Hillsboro. MPAC endorsed this recommendation on October 13, 2010 with a vote of 9 in favor and 8 opposed. Committee discussion included:

- Reasons why the Metro COO has recommended incorporating 310 acres when the need for 200-1500 has been identified;
- The fact that Metro will have to demonstrate a need for more large-lot parcels in the region when justifying UGB expansion to the State;
- Whether it is more prudent to be conservative in expanding the UGB for large-lot industrial land, due to the continuing recession and other factors;
- Whether incorporating more land than the recommended 310 acres makes the region more economically competitive;
- Whether parcels can be consolidated to create large-lot sites within the UGB;
- The importance of thinking regionally when making this policy decision and not only considering individual jurisdictions;
- How we can learn from past experiences with UGB expansion and subsequent use of large-lot sites; and

---

<sup>14</sup> Existing sites with significant acres of vacant land may give the initial impression that large-lot need is overestimated. However, firms seeking large sites often construct their facilities in phases. Recent examples of this phased approach can be found in the Metro region, including facility expansions completed or planned by large industrial firms such as Genentech, SolarWorld and Intel. This legitimate business practice factors into the UGR’s calculations of need for large lots.



- The decision of how many acres to incorporate into the UGB for large-lot industrial purposes is intertwined with the concept of a replenishment mechanism for parcels that get used up.

At the October 27, 2010 MPAC meeting, Mayor Lou Ogden of Tualatin requested that the Council also consider a UGB expansion, which would add 177 acres outside of Tualatin for large-lot industrial uses. MPAC did not make a recommendation on this request, but will discuss it in 2011.

Staff recommendation

Because urban and rural reserves in Washington County have been remanded by LCDC, the Council has directed that UGB expansions will be postponed until 2011. Staff recommends that, in 2011, the Council address regional needs for large lots for industrial uses by expanding the UGB to include at least the 310-acre area north of Hillsboro (assuming that urban and rural reserves are adopted and acknowledged).



### **Section 3: recommended amendments to the regional framework plan**

#### Background

The Regional Framework Plan, originally adopted in 1997, is a statement of the Metro Council's policies concerning land use, transportation, and other planning matters that relate to implementing the 2040 Growth Concept. While the Regional Framework Plan has helped guide efforts to implement the 2040 Growth Concept, it has become clear that these implementing plans need to be updated to better support community and regional goals. Based on Council and advisory committee discussion and experience during the past few years, staff proposes a number of updates to the policies in the Land Use chapter of the Framework Plan to more clearly articulate Metro Council policy positions. The changes are summarized below.

#### MPAC recommendation

MPAC discussed the Regional Framework Plan on September 8 and 22, 2010, including several proposed amendments. MPAC indicated preliminary support for staff's proposed changes to the Regional Framework Plan. The Council discussed MPAC's comments on the Regional Framework Plan at a work session in October and provided staff with direction. MPAC had a final discussion of proposed changes to the Regional Framework Plan on November 17, 2010. MPAC's recommendations are summarized below for each topic.

#### Staff recommendation

The proposed Regional Framework Plan is included as Exhibit A to the ordinance. Following is a summary of the proposed language, organized by topic.

### **Use the defined six desired outcomes for a successful region to guide growth management decisions (Exhibit A, section A)**

#### Background

In June 2008, the Metro Council, with the endorsement of MPAC, adopted Resolution No. 08-3940 which defined six desired outcomes for a successful region. The six desired outcomes are intended to guide decisions.

#### MPAC recommendation

MPAC recommended that the first desired outcome be changed to be more inclusive of those unable to walk and to reflect other non-motorized forms of transportation. MPAC also discussed adding "equitably" to the second outcome but did not make a recommendation.

#### Staff recommendation

Staff proposes incorporating the six desired outcomes into the Framework Plan to give them more official status as Metro Council policy. These would replace the fundamentals currently in the Framework Plan. Staff also proposes amending the wording of the first desired outcome in order to address concerns expressed by MPAC. The proposed six desired outcomes are:

- People live, work and play in vibrant communities where their everyday needs are easily accessible.
- Current and future residents benefit from the region's sustained economic competitiveness and prosperity.
- People have safe and reliable transportation choices that enhance their quality of life.
- The region is a leader in minimizing contributions to global warming.



- Current and future generations enjoy clean air, clean water and healthy ecosystems.
- The benefits and burdens of growth and change are distributed equitably.

### **Measure performance to guide growth management decisions (Exhibit A, policy 1.2.5)**

#### Background

The Metro Council has expressed its desire to take an outcomes-based approach to growth management. Reporting the region's historic and forecasted performance is an important element of implementing that type of decision-making model.

#### MPAC recommendation

MPAC did not comment on this recommendation.

#### Staff recommendation

Staff proposes that the Framework Plan should express the intent to provide performance information to help guide growth management decisions.

### **Prioritize public investments in Centers, Corridors, Station Communities, Main Streets, Employment and Industrial Areas (Exhibit A, policy 1.2)**

#### Background

The region intends to focus population and employment growth in centers, corridors, station communities, main streets and employment areas, but has not yet expressly stated its intent to strategically invest scarce public dollars in these specific 2040 design types.

#### MPAC recommendation

MPAC discussed an amendment to Policy section 1.2.2 through 1.2.5 that would add “developing residential areas” and “other industrial areas” as priorities for investments as part of the investment strategy for Centers, Corridors, Station Communities, and Main Streets. MPAC did not support this amendment because it would dilute the effectiveness of investing in those four design types.

#### Staff recommendation

Staff proposes that the Council should make explicit its policy intent to prioritize investments in centers, corridors, station communities, main streets, and employment areas.

### **Encourage elimination of barriers to compact, mixed-use, pedestrian-friendly and transit supportive development in centers, corridors, station communities, and main streets (Exhibit A, policy 1.1)**

#### Background

Since the adoption of the 2040 Growth Concept, some of the barriers to compact development have become more apparent (such as some parking requirements).

#### MPAC recommendation

MPAC did not comment on this recommendation.



#### Staff recommendation

Staff proposes that the Framework Plan should be amended to expressly state that it is the policy of the Metro Council to encourage the elimination of such barriers in targeted 2040 design types. Staff also proposes that the Framework Plan should underline the importance of creating the conditions for infill and redevelopment to occur in targeted 2040 design types.

### **Address housing affordability through a combination of actions, including investments in transportation facilities and transit services that make transportation more affordable, which in turn makes more household income available for housing and other needs (Exhibit A, policy 1.3)**

#### Background

Second to housing costs, many households spend a substantial portion of their income on transportation expenses.

#### MPAC Recommendation

MPAC discussed changes to this policy, including adding an investment in affordable housing as a strategy to reduce household transportation costs leaving more household income for other expenses. MPAC did not come to a consensus on a policy change.

MPAC also discussed Policy 1.3.1 (provide housing choices). Although staff had previously not recommended any changes to this policy, MPAC recommended that this policy be changed to focus on households with incomes at or below 80 percent of median family income. The language MPAC recommended is as follows:

*“1.3.1 That housing choices in the region include single family, multi-family, ownership and rental housing; and housing offered by the private, public and nonprofit sectors for households with incomes at or below 80, 50, and 30 percent of median family income.”*

#### Staff recommendation

Metro staff proposes that it be the policy of the Metro Council to take a holistic approach to ensuring an affordable cost-of-living that acknowledges both housing and transportation costs. This would be an addition to existing housing affordability policies. In response to MPAC suggestions and a discussion with the Metro Council, staff is recommending a slightly modified version of policy 1.3.1:

*“1.3.1 Provide housing choices in the region, including single family, multi-family, ownership and rental housing, and housing offered by the private, public and nonprofit sectors, paying special attention to those households with fewest housing choices.”*

### **Provide affordable housing in UGB expansion areas (Exhibit A, policy 1.3.10)**

#### Background

Planning for new urban areas offers a unique opportunity to ensure that development forwards community and regional goals. A commonly-held goal is that households of a variety of incomes have choices of where to live.

#### MPAC recommendation

MPAC did not comment on this recommendation.



#### Staff recommendation

Metro staff proposes that it should be the policy of the Metro Council to ensure that affordable housing is addressed in planning for new urban areas.

#### **Provide urban areas with access to parks, trails and natural areas (Exhibit A, policy 1.1.6)**

##### Background

Currently, the Land Use chapter of the Framework Plan addresses access to parks, trails and natural areas in several sections. Staff believes that the Framework Plan should take a stronger position on an integrated system.

##### MPAC recommendation

MPAC did not comment on this recommendation.

#### Staff recommendation

Staff proposes that an integrated system of parks, trails and natural areas is essential for fostering vibrant communities and that it should be a clearly stated Metro Council policy to provide urban areas with access to these amenities. The proposed change would add a section to the Land Use chapter that would specifically address this policy.

#### **Strengthen employment in the region's traded-sector industries (Exhibit A, policies 1.4.3 to 1.4.7)**

##### Background

Attracting and retaining traded-sector industrial firms is important to the region's economic prosperity. Traded-sector industrial firms sell products to consumers elsewhere in the country and world, bringing wealth into the Metro region.

##### MPAC recommendation

MPAC and its 2010 employment subcommittee proposed that the Metro Council adopt a policy to maintain a supply of large sites for traded-sector industrial uses inside the UGB. MPAC discussed two amendments to Policy 1.4.6 (maintain supply of large industrial sites). MPAC suggested amending the proposed language for Policy 1.4.6 to read:

*"1.4.6 Consistent with policies promoting a compact urban form, ensure that the region maintains a sufficient and geographically diverse supply of tracts 50 acres and larger to meet marketplace demand of traded sector industry clusters and that the region protects those sites from conversion to non-industrial uses and conversion into smaller lot sizes."*

MPAC also discussed adding to policy 1.4.6 the following clause:

*"transit availability shall be a critical factor in determining which sites are included"*

MPAC ultimately opposed including this clause because transit is unlikely to serve the area when a site is undeveloped and demand for transit does not yet exist.

#### Staff recommendation

The Council discussed MPAC's suggestions at a work session. Based on Council direction, staff proposes several policy statements that seek to strengthen employment in traded-sector industries. These proposals include establishing programs to clean up brownfields and consolidate smaller parcels, creating an



inventory of large tracts of land that may be suitable for traded-sector industrial uses, and protecting large sites from conversion to non-industrial uses.



## **Section 4: recommended amendments to the Metro Code**

### **Background**

The Urban Growth Management Functional Plan (UGMFP) is part of Metro Code (Chapter 3.07) and implements the policies contained in the Regional Framework Plan. City and county comprehensive plans and implementing ordinances must be consistent with the Functional Plan and have two years from any amendments to the Code to conform. MPAC reviewed proposed changes in October and November 2010. Changes to the Functional Plan included in Ordinance No. 10-1244 are summarized below.

Each of the titles of the UGMFP that is proposed for amendment is included as a separate exhibit to the ordinance. The contents of the proposed titles and MPAC's recommendations are summarized below.

### **Title 1: Housing Capacity (Exhibit B)**

#### **Background**

Currently, Title 1 specifies minimum zoned capacity for jobs and housing for each city and unincorporated area with the UGB. Metro staff has heard a number of concerns from local government staff about the existing Title 1 Requirements for Housing and Employment Accommodation – that it was time-consuming and staff intensive to produce an annual report on changes to housing and employment capacity as well as a biennial report on actual density of new residential density per net developed acre, that it was impossible to calculate an accurate employment number, that there was no consistency in how each local government calculated their zoned capacity, and that Table 1 was out-of-date because it did not include additions to the urban growth boundary or zone changes.

#### **MPAC recommendation**

On November 10, MPAC recommended approval of the revised Title 1 to the Metro Council, with several recommended changes:

- MPAC recommends clarifying that small property-specific zoning changes are not subject to the “no-net-loss” provision to reduce the regulatory burden of this requirement. Staff has added subsection 3.07.120(E) to address this recommendation.
- MPAC recommends clarifying that the “no-net-loss” policy focuses on changes to minimum zoned density rather than other actions such as revisions to design standards. Staff has revised the wording of section 3.07.120(C) in response.
- MPAC recommends re-instating the provision allowing transfers of capacity between jurisdictions, which is in the existing Title 1 but was proposed for deletion by staff due to lack of use. Staff has re-instated this language as section 3.07.120(F).
- MPAC recommends giving credit to jurisdictions for their recent actions to increase zoned capacity, allowing for future downzonings in those jurisdictions based on that work. MPAC noted that establishing a new minimum zoned capacity could be seen as “penalizing” jurisdictions that had recently upzoned and were considering downzones. Staff has not proposed any changes to Title 1 on this topic because of uncertainty about how to pick a point in time, whether the backdating would only include upzonings (some jurisdictions have recently completed downzonings), and related implementation concerns.
- MPAC recommends allowing more flexibility in both the timing and sequencing of allowing downzones in exchange for upzones. In the proposed Title 1, upzoning must occur before downzoning and jurisdictions have two years to downzone following upzones. MPAC recommends allowing more than two years and allowing downzones to occur first, to give more flexibility to local jurisdictions. Staff understands MPAC's desire for flexibility and agrees that



the vast majority of local government actions will not cause concern under this section. However, staff believes that two years is an adequate period and is concerned that allowing downzoning first could occasionally create difficult enforcement situations. It's also not clear what Metro's recourse would be if a jurisdiction reduces zoning, builds at that reduced density and then takes no action to replace that lost capacity.

#### Staff recommendation

Staff proposes that the Council revise Title 1 while continuing to implement the Regional Framework Plan policies of a compact urban form, efficient use of land, and a "fair-share" approach to meeting regional housing needs. The proposed Title 1 Housing Capacity moves to a "no-net-loss" approach for housing based on a project amendment basis, eliminates Table 1 and the need to calculate capacity city-wide, and eliminates the requirements for calculating and tracking job capacity.

### **Title 4: Industrial and Other Employment Areas (Exhibit C)**

#### Background

Title 4 seeks to protect a regional supply of sites for industrial uses. In recent years, several industrial-designated sites have been developed for non-industrial uses.

#### MPAC recommendation

On October 13, 2010 MPAC recommended that the Council amend Title 4 to prohibit new schools, places of assembly, recreational facilities and parks (with exceptions for habitat protection) in Regionally Significant Industrial Areas.

During fall, 2010, MPAC requested that Metro staff develop a proposal for a system that would maintain an inventory of large sites for industrial uses. MPAC also indicated that the site inventory should be organized in tiers to identify any obstacles to development readiness of sites inside the UGB. Metro staff has convened a small group of MTAC members to sort out the details of the proposal. Having met twice, it appears that, while there is considerable interest in the concept, additional time and expertise are needed to refine the proposal. The Metro Council also recently discussed the concept and indicated a desire to spend the time to get it right. Consequently, staff does not propose changes to Title 4 that would implement this concept at this time. Instead, staff proposes changes to the Framework Plan that would state the Council's policies on the topic (see above discussion of Framework Plan). Staff also proposes additional work on the concept and its details in 2011.

Several MPAC members indicated that they regarded industrial land protections, the proposed UGB expansion, and the inventory maintenance concept as a package. Dedicating additional time to refining the concept would allow for integration of the concept with the more comprehensive overhaul of the Title 4 map that was proposed by the MPAC employment subcommittee (following the recommendations of the Greater Metropolitan Employment Lands Study). It would also allow the Metro Council to consider those proposals concurrently with a UGB expansion for large-lot industrial capacity, which is now delayed in light of LCDC's decision on urban and rural reserves.



#### Staff recommendation

Staff proposes that Title 4 be amended to prohibit new schools, places of assembly, recreational facilities and parks (with exceptions for habitat protection) in Regionally Significant Industrial Areas. As described under MPAC's recommendations, staff does not, at this time, recommend that the Council adopt the previously-contemplated system for maintaining a supply of large sites for industrial uses. A summary of proposed changes to the Title 4 map (Industrial and Other Employment Areas) is included later in this report. In response to MPAC recommendations, staff also proposes a new Title 14 (see Exhibit L), which includes an expedited process for adding large industrial sites to the UGB.

### **Title 6: Centers, Corridors, Station Communities and Main Streets (Exhibit E)**

#### Background

The existing version of Title 6 requires local governments to develop a strategy to enhance all centers by December 2007 and to submit progress reports to Metro every two years. Only one local government developed a strategy for one of its centers. This approach has not been effective in encouraging center development and development in centers has not achieved the results originally anticipated.

An MTAC subcommittee spent considerable time earlier this year discussing possible revisions to Title 6. The subcommittee included staff from local governments, Department of Land Conservation and Development, Oregon Department of Transportation (ODOT) and TriMet. Metro staff worked extensively with ODOT to find mutually acceptable language concerning the 30% trip reduction credit and new auto dependent uses in centers, corridors, station communities, and main streets (3.07.630(B)(2)).

#### MPAC recommendation

MPAC discussed the amount of work that a local government might have to undertake to be eligible for the incentives listed in Title 6 and agreed that the incentive approach was appropriate. Some members of MPAC also expressed some concern that limiting the definition of regional investment to new High Capacity Transit lines may be too narrow. MPAC recommended that the Metro Council adopt the proposed Title 6.

#### Staff recommendation

Staff recommends changing Title 6 to an incentive approach to encourage cities and counties to develop centers and recommends expanding Title 6 to include corridors and main streets. The changes to Title 6 are intended to:

- Add corridors to Title 6 because of their potential for redevelopment and infill. Title 6 would link strategies for centers and corridors to a community investment strategy.
- Align local and regional investments to support local aspirations in centers, corridors, station communities, and main streets and make progress toward achieving the region's six desired outcomes
- Reflect a desire to focus development in all centers (central city, regional and town centers, and station communities) as well as along corridors and main streets
- Better link land use and transportation to support mixed-use, pedestrian-friendly, and transit-supportive development
- Provide incentives to local governments that adopt a plan of actions and investments to enhance their center, corridor, station community, or main street. These incentives include:



- Eligibility for a regional investment,<sup>15</sup>
- Ability to use a higher volume-to-capacity standard under the Oregon Highway Plan when considering amendments to comprehensive plans or land use regulations, and
- Eligibility for an automatic 30 percent trip reduction credit under the Transportation Planning Rule when analyzing traffic impacts of new development in plan amendments for a center, corridor, station community, or main street
- Address the problems that transportation impacts have on achieving mixed-use, pedestrian-friendly, and transit-supportive development

## **Title 8: Compliance Procedures (Exhibit G)**

### Background

Title 8 sets up a process for determining whether a city or county complies with requirements of the Urban Growth Management Functional Plan. Experience has demonstrated that the compliance process and annual compliance reporting place burdens on local governments who have limited staff resources and Metro. The Metro Council has indicated its desire to emphasize a more collaborative, outcomes-based approach to implementing the 2040 Growth Concept.

### MPAC recommendation

MPAC suggested that “citizen” should be changed to “person” in section 3.07.860 and that JPACT and MPAC receive the annual compliance report. MPAC generally supported the changes to Title 8 but expressed concern about how citizen involvement in the compliance process would be affected by the recommended changes.

### Staff recommendation

Staff proposes two primary changes for Title 8 to streamline the process. First, the current version of Title 8 requires the Metro Council to hold a public hearing to consider requests from local governments for extensions of compliance deadlines or exceptions from compliance. The Council may grant an extension or exception based on certain criteria (3.07.850 and 3.07.860). This process can be time-consuming for the Council and the local government involved. To streamline the process, proposed changes to Title 8 make these functions administrative but still allow an appeal to the Metro Council. The criteria for determining whether an extension or exception is granted would remain the same.

Second, Title 8 currently allows a local government to seek review by MPAC of noncompliance (3.07.830). This section is proposed to be removed. The Metro Council would be the final authority for determining noncompliance and it can seek MPAC advice without this provision. The Metro Council could request MPAC advice when an action raises policy issues.

## **Title 9: Performance Measures (Exhibit H)**

### Background

The Urban Growth Management Functional Plan contains requirements that are binding on cities and counties. Title 9 does not fit that category and is more appropriate as a regional policy statement.

---

<sup>15</sup> Regional investments are currently limited to new high-capacity transit lines. In the future, the Council, in consultation with MPAC and JPACT, could add other major investments to this definition.



MPAC recommendation

MPAC did not comment on this title.

Staff recommendation

Staff proposes that the Council repeal Title 9 and include a performance measurement in the Regional Framework Plan (see Exhibit A, policy 1.2.5).

**Title 10: Functional Plan Definitions (Exhibit I)**

Background

Title 10 defines terms found in the Urban Growth Management Functional Plan.

MPAC recommendation

MPAC did not comment on this title.

Staff recommendation

Staff recommends that the Council update existing definitions to conform to the UGMFP revisions contemplated in Ordinance No. 10-1244.

**Title 11: Planning for New Urban Areas (Exhibit J)**

Background

An MPAC subcommittee chaired by Metro Councilor Liberty has met on several occasions to propose changes to Title 11. The committee was charged with making recommendations to MPAC and the Metro Council about adding specificity to the housing planning requirements for both concept planning of urban reserves and comprehensive planning for UGB expansion areas. Revisions discussed by the committee would emphasize affordable housing in the planning for urban reserve areas both before and they are added to the UGB. The revisions would also provide greater detail for planning by requiring attention to affordable types of housing and to strategies and incentive programs to facilitate the development of affordable housing once urban reserves are added to the UGB.

MPAC recommendation

MPAC discussed this topic in detail on November 17. All but one MPAC member supported three guiding principles proposed by the committee:

1. Plans should describe the variety of different housing types that are intended for the area;
2. Plans should describe how they would address housing needs in the prospective UGB expansion area, in the prospective governing city, and the region; and
3. Plans should identify the types of housing that are likely to be built in the 20-year planning period and describe additional strategies to encourage the development of needed housing types that would otherwise not be built.

Similarly, all but one MPAC member supported the general proposition that the planning process should require local governments to consider and describe which income groups would be expected to live in the areas when added to the UGB and describe strategies that would be used to make those housing opportunities possible.



MPAC and the subcommittee did not come to consensus on how best to implement these principles, and did not recommend language to the Council.

Staff recommendation

Councilor Liberty has proposed working with staff and subcommittee members in coming days to develop alternate language, hopefully in time for Council public hearings and decision-making. The current version of the capacity ordinance includes the proposed language for reference, but should not be interpreted as an MPAC recommendation, MPAC subcommittee recommendation, or staff recommendation.

**Metro Code Chapter 3.01: Urban Growth Boundary and Urban Reserves Procedures (Exhibit K)**

Background

Metro Code chapter 3.01 contains UGB and reserves procedures and criteria. Though part of the Metro Code, this chapter is not part of the Urban Growth Management Functional Plan.

MPAC recommendation

MPAC did not comment.

Staff recommendation

Metro staff proposes repealing Code Chapter 3.01 and moving the Urban Growth Boundary and reserves procedures and criteria Urban Growth Management Functional Plan (new Title 14) to join other growth management tools and strategies.

**Title 14: Urban Growth Boundary (Exhibit L)**

Background

Exhibit K would repeal Metro Code Chapter 3.01, but some portions of that Code chapter must be moved.

MPAC recommendation

MPAC did not comment on this title.

Staff recommendation

Staff proposes that the Council move the Urban Growth Boundary and reserves procedures and criteria currently found in Metro Code Chapter 3.01 to the Urban Growth Management Functional Plan (new Title 14) to join other growth management tools and strategies. In addition, Title 14 would include an expedited process for adding large industrial sites to the UGB.

**Metro Code Chapter 3.09: Local Government Boundary Changes (Exhibit N)**

Background

The Oregon Legislature recently made amendments to the law concerning local boundary changes. Those legislative changes necessitate amendments to the Metro Code for conformity.

MPAC recommendation

MPAC did not comment on this proposed change.



Staff recommendation

Staff proposes revisions to Metro Code Chapter 3.09 (Local Government Boundary Changes). The revisions conform Metro's criteria and procedures for city and service district boundary changes with changes to the law recently made by the Oregon Legislature. The revisions would also require petitioners to incorporate a new city to demonstrate that the city will have the fiscal capability to provide adequate urban services.



## Section 5: recommended map amendments

Staff recommends that the Metro Council make several map amendments as part of Ordinance No. 10-1244. Summaries of the proposed changes follow. The maps that would be affected by the proposed legislation include:

- 2040 Growth Concept map
- Title 4 Industrial and Other Employment Areas map
- Title 6 Central City, Regional Centers, Town Centers, and Station Communities map
- Title 14 Urban Growth Boundary map (new Functional Plan Title and map)

### **2040 growth concept map (Exhibit O)**

#### Background

Initially adopted in 1995, the 2040 Growth Concept presents a vision that guides development in the region. The 2040 Growth Concept Map illustrates this regional vision through the designation of centers, corridors, employment and industrial areas and other regional transportation, parks, trails and natural area features. Though local jurisdictions determine the boundaries of their centers and corridors, changes to the location or type of Center on the map require Metro Council action. In making their determination, Council must consider consistency between the changes and adopted center and corridor policies. The August 2010 Growth Management Assessment describes how the proposed changes are consistent with existing policies.

#### MPAC recommendation

MPAC discussed the COO recommendation to change these centers designations at their meeting on October 13, 2010 and voted to support the changes. During the discussion, MPAC members supported a motion to have a deeper policy discussion next year about the 2040 Growth Concept that would address questions such as:

- How many centers are too many?
- Does an area that is predominately shopping/retail function as a center
- How are we doing in achieving our vision for centers?

During MPAC's final discussion of Ordinance No. 10-1244, Tri-Met's representative requested two changes to staff's proposed map:

- Retain the distinction between inner and outer neighborhoods
- Depict fixed high-capacity transit along the southwest corridor

#### Staff recommendation

Metro staff recommends that the Metro Council approve the center designation changes illustrated in a revised 2040 Growth Concept Map (Exhibit O to the Capacity Ordinance). These requests are to:

- Relocate the existing Town Center in Happy Valley from King Road to Sunnyside and SE 172nd Avenue, about two miles to the east.
- Change the Main Street designation in downtown Cornelius to a Town Center designation.
- Expand the existing Tanasbourne Town Center to include the adjacent AmberGlen area and change the designation from a Town Center to Regional Center.

Staff suggests that the region should have high expectations for all centers, not just those that are proposed for new designations as part of Ordinance No. 10-1244.



The revised 2040 Growth Concept Map in Exhibit O also includes some changes to the depiction of the major highways and arterials, high capacity transit lines, parks, trails, and open space in order to reflect the new Regional Transportation Plan investments, changes to Vancouver and Clark County Plans and other updates. In addition to identifying the urban growth boundary location, the 2040 Map will depict urban and rural reserves once they are adopted and acknowledged by LCDC. These changes also follow the direction given by the Council at their November 4, 2010 work session, in which the Council expressed its desire for the map to depict center boundaries more realistically.

## **Recommended Title 4 map amendments (Exhibit D)**

### **Background**

The Regional Framework Plan calls for a strong regional economy. To improve the regional economy, Title 4 of the Urban Growth Management Functional Plan (“Industrial and Other Employment Areas”) seeks to provide and protect a supply of sites for employment by limiting the types and scale of non-industrial uses in Regionally Significant Industrial Areas (RSIAs), Industrial and Employment Areas. These areas are depicted on the Industrial and Other Employment Areas Map. Title 4 also seeks to provide the benefits of "clustering" to those industries that operate more productively and efficiently in proximity to one another than in dispersed locations. Title 4 further seeks to protect the capacity and efficiency of the region’s transportation system for the movement of goods and services and to encourage the location of other types of employment in Centers, Employment Areas, Corridors, Main Streets and Station Communities. Title 4 is implemented through city and county comprehensive plans and zoning.

### **MPAC recommendation**

In keeping with past practice regarding Title 4 map amendment requests, MPAC was not consulted on the proposed Title 4 map amendments that are found in Ordinance No. 10-1244.

### **Staff recommendation**

Staff proposes changes to Title 4 map designations in two locations – Washington Square Regional Center and the Beavercreek concept plan area – described below:

#### **Washington Square Regional Center**

The City of Tigard has submitted a request for an amendment to the Title 4 map. Metro staff recommends that the Council amend the Title 4 map as requested by the City of Tigard. The petition is assessed in detail in Attachment 2 following the criteria found in the Metro Code. The petitioner requests that the Council amend the Employment and Industrial Areas Map to authorize changing portion of the Washington Square Regional Center from “Industrial Area” to “Employment Area” so that the Title 4 Map will be consistent with the mixed use zoning that has been in place on the properties since 2002.

The proposed amendment would apply to 39-acre site consisting of 15 properties roughly bounded by Highway 217, North Dakota Street, and the Portland & Western Railroad/WES Commuter Rail tracks. Most of the site is zoned Mixed Use Commercial (MUC) with a 5.77 acre area zoned Mixed Use Employment-2 (MUE-2.) This mixed-use zoning was adopted to implement the Washington Square Regional Center Plan in 2002. The site is almost completely developed with retail and office park uses.

#### **Beavercreek concept plan area**

Metro staff proposes that the Council amend the Employment and Industrial Areas Map to authorize a mix of uses in the city of Oregon City’s Beavercreek concept Plan area. Staff reasoning for the proposal is described in detail in Attachment 3. The proposed amendment would apply to the 308 gross acres of land



(245 acres in 2002 and 63 acres in 2004) that the urban growth boundary (UGB) was expanded into (Ordinance No. 02-969B and Ordinance No. 04-1040B) and an additional 151 gross acres already in the UGB before these expansions. The expansion and additional areas are part of the Beaver Creek Concept Plan area completed and adopted by the City of Oregon City Council on September 17, 2008.

The applicable criteria for this proposed amendment to the Employment and Industrial Areas Map are contained in Metro Urban Growth Management Functional Plan, section 3.07.450 G, which states that: *“The Metro Council may amend the Employment and Industrial Areas Map by ordinance at any time to make corrections in order to better achieve the policies of the Regional Framework Plan.”* Metro staff proposes that the basis of the proposed change is two-fold: a) the community’s proposal for how the area should be developed in order to achieve the local and regional goals; and b) the findings of the 2009 Urban Growth Report, which determined that the UGB has a surplus of general industrial capacity and a deficit of residential capacity.

### **Recommended Title 6 map amendments (Exhibit F)**

#### **Background**

In order for the incentive-based approach described in Title 6 to work properly, center, corridor, station community, and main street boundaries would need to be identified. Currently, several cities and counties have not officially adopted boundaries for these areas.

#### **MPAC recommendation:**

MPAC did not comment on this proposal.

#### **Staff recommendation**

To identify investment priorities and to provide local jurisdictions with a means to address Transportation Planning Rule requirements, staff proposes that the Metro Council adopt a revised Title 6 map, which would depict center boundaries and indicate instances where a city had officially adopted center boundaries. The proposed map also depicts centers without adopted boundaries as “conceptual centers.” Proposed revisions to Title 6 would make eligible for regional investments those cities that have adopted official boundaries for their centers, corridors, station communities and main streets. Regional investments include high capacity transit lines and could in the future include other major investments designated as such in the future by the Metro Council. Designation of other investments in the future would be subject to further discussion and recommendation by MPAC (and approval by JPACT, if a transportation investment). Adopted boundaries would also help to determine eligibility for alternative mobility standards and the 30 percent trip reduction credit described in proposed Title 6.

### **Recommendations on Title 14 map (Exhibit M)**

#### **Background**

Currently, urban growth boundary and urban reserves procedures are located in Metro Code Chapter 3.01. Staff proposes repealing Chapter 3.01 and moving its contents to a new Title 14 (Exhibit L) of the Urban Growth Management Functional Plan. This change will make it easier for local government staff and the public to find the requirements associated with the UGB and reserves. The proposed Title 14 refers to a Title 14 map, which depicts the current urban growth boundary. If the Council chooses to adopt the new Title 14, it is also necessary to adopt the map. The map would be amended in 2001 if the Council chooses to expand the UGB.



MPAC recommendation

MPAC did not comment on this proposal. MPAC will be consulted further in 2011 if UGB expansions are contemplated.

Staff recommendation

Staff proposes that the Council adopt a new Title 14 map to depict the UGB.



## **ATTACHMENTS**

- Attachment 1: Summary of residential supply and demand scenarios within the proposed narrowed forecast range
- Attachment 2: Staff report on a proposed Title 4 map amendment in the Washington Square Regional Center
- Attachment 3: Staff report on a proposed Title 4 map amendment in the Beavercreek concept plan area

## **ANALYSIS/INFORMATION**

### **1. Known Opposition**

This ordinance covers a variety of topics, including Framework Plan, Functional Plan, map amendments, and growth management determinations. As such, it cannot be expected to inspire universal support. Several components of the proposed legislation have strong advocates and critics with valid concerns. Staff believes that the proposed legislation strikes a good balance that is in keeping with the region's agreed-upon vision.

### **2. Legal Antecedents**

- Statewide Planning Goals 2 (Land Use Planning), 9 (Economic Development), 10 (Housing) and 14 (Urbanization)
- Oregon Revised Statutes 197.296, 197.299, and 197.303 (Needed Housing in Urban Growth Areas)
- Oregon Administrative Rules, Division 24 (Urban Growth Boundaries)
- Metro Regional Framework Plan, Chapter 1 (Land Use)
- Metro Urban Growth Management Functional Plan

### **3. Anticipated Effects**

Adoption of the proposed legislation would:

- Satisfy Metro's statutory requirements related to growth management;
- Narrow the forecast range that the Council will consider as it completes its growth management decisions in 2011;
- Amend the Regional Framework Plan;
- Amend Titles 1, 4, 6, 8, 10, and 11 of the Urban Growth Management Functional Plan;
- Repeal Title 9 of the Urban Growth Management Functional Plan;
- Repeal Metro Code section 3.01;
- Add Title 14 to the Urban Growth Management Functional Plan;
- Add a Title 14 map;
- Amend Metro Code section 3.09;
- Amend the Titles 4 and 6 maps;
- Amend the 2040 Growth Concept Map, and;
- Make a great place.

### **4. Budget Impacts**

If the UGB is ultimately expanded in 2011, Metro would incur expenses associated with staff time working on concept planning for new urban areas. The level of expense would depend on which, if any, UGB expansion areas are chosen by the Council. The level of expense would also depend on whether any concept planning has already been completed for an area as well as any complications that may arise in the course of concept planning.



Metro would also incur expenses associated with the implementation of proposed changes to the Urban Growth Management Functional Plan. These expenses are expected to be primarily associated with staff time. In some cases, these expenses are not expected to be substantially different from the costs of implementing the current version of the Functional Plan. However, in other cases, the proposed changes would require additional staff time.

**RECOMMENDED ACTION**

Staff recommends that the Council adopt Ordinance No. 10-1244.



**Attachment 1:****Summary of residential supply and demand scenarios within the proposed narrowed forecast range**

Staff analysis indicates that that policies and investment plans currently in place (including efficiency measures) will result in a 38% refill (redevelopment and infill) rate. Since refill is expressed as a share of total demand, higher points in the demand forecast range will result in additional capacity. The table below summarizes the potential gap that the Metro Council would need to address if it chooses to plan for different points in the range forecast.

**Dwelling unit supply and demand scenarios at different points in the range forecast after accounting for efficiency measures (Metro UGB 2007 - 2030)**

		Supply			
		MID 1/3 <sup>rd</sup>		MID 1/3 <sup>rd</sup>	
		HIGH	MEDIUM	LOW	LOW
		244,800	241,400	238,000	226,900
Demand (marginal increase)					
MID 1/3 <sup>rd</sup> HIGH	271,400	(26,600)			
MEDIUM	262,400		(21,000)		
MID 1/3 <sup>rd</sup> LOW	253,400			(15,400)	
LOW	224,000				2,900



## Staff Report for the Washington Square Regional Center Title 4 Map Change

Prepared by Gerry Uba (503) 797-1737

### BACKGROUND INFORMATION

Petitioner: City of Tigard

Proposal: The petitioner requests that Metro amend the Employment and Industrial Areas Map to authorize changing portion of the Washington Square Regional Center from “Industrial Area” to “Employment Area” so that the Title 4 Map will be consistent with the mixed use zoning that has been in place on the properties since 2002. The proposed change is depicted in Attachment 2a.

The proposed amendment would apply to 39-acre site consisting of 15 properties roughly bounded by Highway 217, North Dakota Street, and the Portland & Western Railroad/WES Commuter Rail tracks. Most of the site is zoned Mixed Use Commercial (MUC) with a 5.77 acre area zoned Mixed Use Employment-2 (MUE-2.) This mixed use zoning was adopted to implement the Washington Square Regional Center Plan in 2002. The site is almost completely developed with retail and office park uses.

Location: The 39 acre site consists of 15 properties roughly bounded by Highway 217, North Dakota Street, and the Portland & Western Railroad/WES Commuter Rail tracks.

Application Review Criteria: Metro Code section 3.07.450.H

The petitioner’s application for the proposed Title 4 Map amendment is included as Attachment 2b of this staff report.

### APPLICATION REVIEW CRITERIA

The criteria for amendments to the Employment and Industrial Areas Map are contained in Metro Urban Growth Management Functional Plan, section 3.07.450 H. It states that the Metro Council may amend the Employment and Industrial Areas Map by ordinance if the Council concludes the proposed amendment meets certain criteria. Below are the criteria (**in bold**), petitioner responses to the criteria (*in italics*), and staff analysis.



**Criterion 1: Would not reduce the jobs capacity of the city or county below the number shown on Table 3.07-1 of Title 1 of the Urban Growth Management Functional Plan;**

Petitioner Response

*The proposed amendment to the Title 4 Employment and Industrial Areas Map is unlikely to reduce Tigard's jobs capacity below the number (17,801) shown on Table 3.07-1 of Title 1 of the Urban Growth Management Functional Plan. The Washington Square Regional Center Plan was intended to ensure a mix of housing, retail, and employment. The Plan estimated that new development would provide 7,443 new jobs for the portion of the Regional Center within Tigard and the unincorporated Metzger area.*

*Specifically, the Plan's Development and Redevelopment Opportunities Report allocated 1455 jobs to an area that roughly corresponds to Area 1. A mix of office, retail, and lodging jobs were specified. Industrial jobs were not included, likely because of their lower job per acre density.*

*Comprehensive Plan and Development Code amendments were adopted in 2002 to implement the Washington Square Regional Center Plan. The area in question was rezoned from Industrial Park (I-P) to Mixed Use Commercial (MUC) and Mixed Use Employment 2 (MUE-2). These zones, specifically created for the Center, allow a mix of denser employment and housing, as well as retail (subject to some restrictions.)*

*The job projections of the Washington Square Regional Plan were developed to help meet Tigard's target growth allocations and the job capacity of Table 3.07-1 of the Urban Growth Management Functional Plan. The City believes that the proposed amendment would not reduce job capacity, but would bring the Title 4 Map into accord with zoning that has already been implemented.*

Metro Staff Analysis

The 39-acre site is part of the Washington Square Regional Center that is envisioned to increase capacity for more jobs in the City of Tigard. Metro staff concurs with the petitioner's assessment that keeping the Title 4 Industrial Area designation for the area, with the required restrictions on retail and professional services could hamper development and job creation in the Regional Center as envisioned. The proposed change to the Title 4 map would not reduce the jobs capacity for the city below the number shown on Table 3.07-1 of Title 1 of the Urban Growth Management Functional Plan.

In conclusion, Metro staff believes that the proposed change to the Title 4 map would not have the effect of reducing the jobs capacity of the City of Tigard below the number shown on Table 3.07-1 of Title 1 of the Urban Growth Management Functional Plan. This criterion is met.



**Criterion 2: Would not allow uses that would reduce off-peak performance on Major Roadway Routes and Roadway Connectors shown on Metro's 2004 Regional Freight System Map below standards in the Regional Transportation Plan ("RTP"), or exceed volume-to capacity ratios on Table 7 of the 1999 Oregon Highway Plan ("OHP") for state highways, unless mitigating action is taken that will restore performance to RTP and OHP standards within two years after approval of uses;**

*Tigard Staff Response*

*The Metro 2004 Regional Freight System Map facilities that are located within or border Area 1 include Highway 217 (Main Roadway Route), Scholls Ferry Road (Roadway Connector), and the Portland & Western Railway (Branch Railroad Line and Spur Track.)*

*The 2004 Regional Transportation Plan presumably reflected the land uses and zoning of the Washington Square Regional Center that were in place as of 2002. The Washington Square Regional Center Plan included suggested transportation upgrades, some of which appear on the on the RTP's Financially Constrained System. The Plan also called for multi-modal transportation improvements, including the recently started Westside Express Service peak-hour commuter rail.*

*The proposed map amendment is necessary to resolve an inconsistency between the local zone adopted through the implementation of the Washington Square Regional Center Plan and the Title 4 map. This proposed map amendment will not change the uses that are allowed on the site, thus adoption of this map amendment will not allow new uses that would reduce off-peak performance on Major Roadway Routes and Roadway Connectors shown on Metro's 2004 Regional Freight System Map below standards in the Regional Transportation Plan ("RTP"), or exceed volume-to capacity ratios on Table 7 of the 1999 Oregon Highway Plan ("OHP") for state highways.*

*Metro Staff Analysis*

The petitioner explained that the land uses and zoning (Mixed Use Commercial and Mixed Use Employment) that was in place in 2002 when the Washington Square Regional Center Plan was adopted has not changed and that the city do not have any intention of changing the zoning as the current zoning is adequate for implementing the Washington Square Regional Center Plan. Metro staff concurs with the petitioner that since the proposed change in Title 4 designation will not allow new uses on the site, the approval of the change of the Industrial Area designation to Employment Area will not reduce off-peak performance on Major Roadway Routes and Roadway Connectors shown on Metro's 2004 Regional Freight System Map below standards in the Regional Transportation Plan, or exceed volume-to-capacity ratios on Table 7 of the 1999 State Highway Plan for state highways.

In conclusion, Metro staff believes that this criterion is met.

**Criterion 3: Would not diminish the intended function of the Central City or Regional or Town Centers as the principal locations of retail, cultural and civic services in their market areas;**

*Tigard Staff Response*

*The area in question is within the boundaries of the Washington Square Regional Center, one of three designated regional centers in Washington County and one of eight in the region in Metro's 2040 Growth Concept.*



*After completing the Washington Square Regional Center Plan, in 2002 the City rezoned the area from industrial zoning to Mixed Use Commercial (MUC) and Mixed Use Employment-2 (MUE-2). This zoning permits a wide range of uses and was designed to reinforce and encourage the Washington Square Regional Center's development of concentrated retail, cultural, and civic services to serve its market area. Keeping the Title 4 Industrial Area designation for the area, with its restrictions on retail and professional service uses, could diminish the intended function of the Regional Center. For this reason the City believes that the Title 4 Map should be amended to change the area's designation to Employment Area, which is more compatible with a Regional Center.*

#### Metro Staff Analysis

Washington Square Regional Center has a clear boundary and development in the area will be guided by the plan adopted in 2002, recently adopted economic development policy in the updated city's Comprehensive Plan, and new development strategies the city and region may consider for the area in the future. The proposed change in the Title 4 designation for the area will assist the city to capture and retain the regional vision intended for the area, and encourage more retail, civic activities and services, and cultural services in the market area.

In conclusion, Metro staff believes that the proposed change to the Title 4 map would not have the effect of diminishing the intended function of the Washington Square Regional Center as the principal location of retail, cultural and civic services in this market area.

#### **Criterion 4: Would not reduce the integrity or viability of a traded sector cluster of industries;**

#### Tigard Staff Response

*The 2006 Regional Business Plan identified seven traded sector clusters: (1) high-tech, (2) metals, machinery, and transportation equipment, (3) forest products, (4) food processing, (5) creative services, (6) nursery products, and (7) sporting goods and apparel.*

*A review of the Tigard Business License data for Area 1 revealed that traded sector clusters are minimally represented in this area. The chart below summarized the types of businesses located in Area 1.*

<b>Type of Business</b>	<b># of businesses</b>
<i>Motor vehicle sales</i>	<i>2</i>
<i>Motor vehicle repair</i>	<i>1</i>
<i>Communications (cable provider)</i>	<i>1</i>
<i>Storage facility</i>	<i>1</i>
<i>Bakery (non retail)</i>	<i>1</i>
<i>Building Supplies</i>	<i>1</i>
<i>Other retail</i>	<i>3</i>
<i>Medical Technology Manufacturer</i>	<i>1</i>
<i>Electrical Goods Manufacturer</i>	<i>1</i>
<i>Church</i>	<i>1</i>
<i>State Government Offices</i>	<i>1</i>



*While the seven traded sector clusters are currently minimally represented in the area, the Mixed Use Employment-2 (MUE-2) and Mixed Use Commercial (MUC) zoning classifications would permit many of these kinds of businesses, subject to some restrictions (See Appendix B for more information on zoning.)*

*The area south of North Dakota Street (Area 2 on Map A) is zoned Industrial Park (I-P). According to Tigard Business License data there appears to be at least one identified traded sector company located in Area 2. The City believes that the "Industrial Area" designation is appropriate for these properties, which are outside the Washington Square Regional Center boundaries.*

*Traded sector clusters appear to be minimally represented in the area in question. As stated previously the proposal is unlikely to affect the freight routes that serve traded sector clusters in the region. Staff believes the proposed amendment will not reduce the integrity or viability of a traded sector cluster of industries.*

#### Metro Staff Analysis

Traded-sector industries are those in which member firms sell their goods or services into markets for which national or international competition exists. Firms in these sectors are important to the regional economy since they bring wealth into the region by exporting goods or services. The petitioner indicated that the traded sector cluster of industries is minimally represented in this area. The petitioner also indicated that its research shows that they appear to be at least one identified traded sector company in the area. Metro staff agrees with the petitioner that the current zoning presents an opportunity for increasing traded sector clusters in the area.

In conclusion, Metro staff believes that the proposed change in Title 4 area in the Washington Square Regional Center would not reduce the integrity or viability of a traded sector cluster of industries.

#### **Criterion 5: Would not create or worsen a significant imbalance between jobs and housing in a regional market area.**

##### Tigard Staff Response

*The City of Tigard as a whole has a job/household ratio of 2.03 (about 2 jobs for every household) compared to a ratio of 1.22 for Washington County as a whole (2004 data.)*

*While this is a healthy jobs/household ratio, the City recognizes that many employees must commute into Tigard and many residents must commute to jobs outside of the City.*

*One intention of the Washington Square Regional Center Plan was to improve the balance between jobs and housing in the South Washington County market. The Plan estimated 7,443 new jobs and 1,871 residential units for the portion of the Regional Center within Tigard (and a section of the unincorporated Metzger area.) The mixed use zoning allows high density housing in proximity to the major regional retail center of Washington Square Mall, and office complexes at Lincoln Center and the Nimbus area. The MUC zone has a minimum density of 50 units/acre and no maximum density, and MUE-2 has a minimum density of 25 units/acre and a maximum of 50 units/acre. While only a limited number of housing units have been built to date in the Regional Center, the capacity for*



*housing exists. The zoning provides the Center the potential to develop into a place where people can "live, work, and play."*

#### Metro Staff Analysis

The general location of the site in the Washington Square Regional Center and the current city zoning makes it one of the most suitable places in the region to transform suburban type of development into a vibrant community with jobs, housing, and urban amenities such as shopping, entertainment and services. Staff believes that the promising job-housing balance of the city will get better as the right partnerships and policies are created to improve the area's transportation infrastructure, build mixed use development that includes housing, and create more jobs.

In conclusion, Metro staff believes that the proposed change to the Title 4 map would not create or worsen a significant imbalance between jobs and housing in the City of Tigard area sub-regional market.

**Criterion 6: If the subject property is designated Regionally Significant Industrial Area, would not remove from that designation land that is especially suitable for industrial use due to the availability of specialized services, such as redundant electrical power or industrial gases, or due to proximity to freight transport facilities, such as trans-shipment facilities.**

#### Tigard Staff Response

*This is not applicable; the subject properties are designated Industrial Area, not Regionally Significant Industrial Area.*

#### Metro Staff Analysis

No portion of the 39-acre site is designated as Regionally Significant Industrial Area.

In conclusion, this criterion does not apply to the proposed Title 4 Map amendment.

## **ANALYSIS/INFORMATION**

**Known Opposition** [identify known opposition to the proposed legislation]

There is no known opposition.

**Legal Antecedents** [identify legislation related to the proposed legislation, including federal, state, or local law and Metro Code, using appropriate resolution or ordinance numbers, ballot measure numbers, etc.]

Statewide Planning Goals 2 (Land Use Planning) and 9 (Economic Development); Metro Code section 3.07.450 (Employment and Industrial Areas Map).



**Anticipated Effects** [identify what is expected to occur if the legislation is adopted]

Proposed changes to the City of Tigard zoning map and comprehensive plan map would become effective, allowing additional commercial uses in the Washington Square Regional Center.

**Budget Impacts** [identify the cost to implement the legislation]

There is no significant budget impact. Implementation would consist of updating the Employment and Industrial Areas Map.

**RECOMMENDED ACTION**

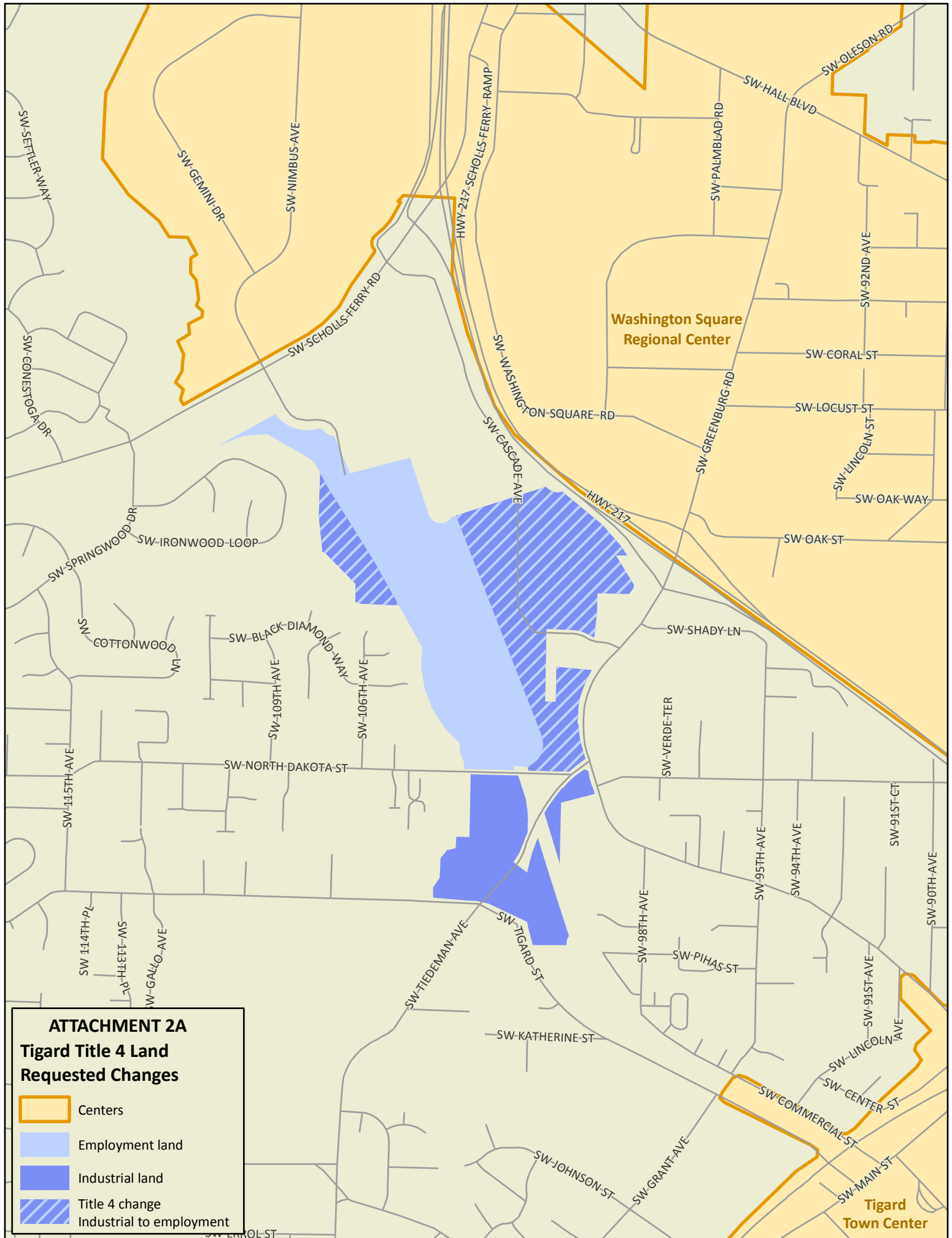
The petitioner requests the amendment of the Title 4 Employment and Industrial Areas Map. Metro Staff believes that the petitioner has provided sufficient evidence to demonstrate that the criteria are satisfied.

Staff recommends, therefore, that the Metro Council approve this ordinance.





**ATTACHMENTS**

<b>Attachment 2a</b>	(map of the proposed Title 4 map amendment)
<b>Attachment 2b</b>	(city's application)






**ATTACHMENT 2A**  
**Tigard Title 4 Land**  
**Requested Changes**

	Centers
	Employment land
	Industrial land
	Title 4 change Industrial to employment



*City of Tigard, Oregon • 13125 SW Hall Blvd. • Tigard, OR 97223*



February 20, 2009

Christina Deffebach, Manager, Long Range Planning  
Metro  
600 NE Grand Avenue  
Portland, OR 97232

Dear Ms. Deffebach,

This letter is in regard to the City of Tigard's compliance with Title 4 (Industrial and Other Employment Areas) of Metro's Urban Growth Management Functional Plan. The City has taken a number of steps to comply with Title 4, including adopting two Economic Development policies in its updated Comprehensive Plan stating its intention to implement the Title 4 map designations. However, there is an outstanding issue that the City would like resolved prior to incorporating the Title 4 map and associated restrictions into its Development Code.

We are requesting an Amendment to the Title 4 Employment and Industrial Areas Map under Metro Urban Growth Management Functional Plan section 3.07.450 H. The City is requesting that the designation for a 39-acre area of the Washington Square Regional Center ("Area 1" on Map A) be changed from "Industrial Area" to "Employment Area." City staff believes that this proposed amendment will remove an existing inconsistency that will make the Title 4 Map more accurate. Applying the Industrial Area restrictions to this area would not be in accordance with the envisioned character detailed in the Washington Square Regional Center Plan and implemented in the zoning which has been in place for the past six years.

Please see the attached memo, dated February 18, 2009, for the City's detailed response to the criteria of 3.07.450 H.

Thank you for your attention to this matter. If you have any other questions please call me at 503-718-2443.

Sincerely,

A handwritten signature in cursive script that reads "Ron Bunch".

Ron Bunch  
Community Development Director





# MEMORANDUM

---

TO: Ron Bunch, Community Development Director

FROM: Sean Farrelly, Associate Planner

RE: Proposed Amendment to the Title 4 Employment and Industrial Areas Map

DATE: February 18, 2009

**Background:**

The City of Tigard is requesting an amendment to the Employment and Industrial Areas Map in Title 4 ("Industrial and Other Employment Areas") of Metro's Urban Growth Management Functional Plan. The City is requesting that the designation for a 39-acre area of the Washington Square Regional Center ("Area 1" on Map A) be changed from "Industrial Area" to "Employment Area." Making this change would make the Title 4 Map consistent with the mixed use zoning that has been in place on the properties since 2002.

The 39-acre area in question consists of 15 properties roughly bounded by Highway 217, North Dakota Street, and the Portland & Western Railroad/WES Commuter Rail tracks. The area is almost completely developed with retail and office park uses. One 1.34 acre property and another small portion of a developed property are on the Tigard Buildable Lands Inventory. The 5.77 acre property that lies to the west of the other properties is vacant, however it does not appear on the Tigard Buildable Lands Inventory, because of its wetland status.

Most of the area is zoned Mixed Use Commercial (MUC) with a 5.77 acre area zoned Mixed Use Employment-2 (MUE-2.) This mixed use zoning was adopted to implement the Washington Square Regional Center Plan in 2002.

The zone description of the Mixed Use Commercial (MUC) District in the Tigard Development Code is:

*The MUC zoning district includes land around the Washington Square Mall and land immediately west of Highway 217. Primary uses permitted include office buildings, retail, and service uses. Also permitted are mixed-use developments and housing at densities of 50 units per*



*acre. Larger buildings are encouraged in this area with parking under, behind or to the sides of buildings.*

The MUC zone, permits some General Retail uses. Sales Oriented and Personal Services are permitted outright, other retail uses are limited to under 60,000 gross leasable area per building.

The zone description of the Mixed Employment Districts in Tigard Development Code is:

*The MUE-1 and 2 zoning district is designed to apply to areas where employment uses such as office, research and development and light manufacturing are concentrated. Commercial and retail support uses are allowed but are limited, and residential uses are permitted which are compatible with employment character of the area. Lincoln Center is an example of an area designated MUE-1, the high density mixed use employment district. The Nimbus area is an example of an area designated MUE-2 requiring more moderate densities.*

The MUE-2 zone restricts retail uses to under 60,000 gross leasable area per building. Light Industrial, Research and Development, Warehouse/Freight Movement, and Wholesale Sales are permitted as long as all activities associated with these uses, except employee and customer parking, are contained within buildings.

#### **Proposed Title 4 Map Amendment**

Section 3.07.430.A of the Urban Growth Management Functional Plan states that for properties designated as Industrial Areas, jurisdictions take measures-

*“to limit new buildings for retail commercial uses—such as stores and restaurants—and retail and professional services that cater to daily customers—such as financial, insurance, real estate, legal, medical and dental offices—in order to ensure that they serve primarily the needs of workers in the area. One such measure shall be that new buildings for stores, branches, agencies or other outlets for these retail uses and services shall not occupy more than 5,000 square feet of sales or service area in a single outlet, or multiple outlets that occupy more than 20,000 square feet of sales or service area in a single building or in multiple buildings that are part of the same development project...”*

The City believes that applying such restrictions to this section of the Washington Square Regional Center would not be in accordance with the area’s envisioned character, which is detailed in the Washington Square Regional Center Plan (Attachment A) and not in keeping with the present zoning (adopted in 2002.) “Employment Area” is a more appropriate designation.

Once the Map is amended by designating the properties “Employment Area”, the City will be able to make the Comprehensive Plan and Development Code amendments necessary to adopt the Employment and Industrial Areas Map and its requirements. Tigard’s recently updated Comprehensive Plan contains an Economic Development Policy which signals its intent to do this. Economic Development Policy 9.1.7 states “The City shall limit the development of retail and service land



uses in Metro-designated industrial areas to preserve the potential of these lands for industrial jobs.”

**Amendment Review Criteria:**

The criteria for an amendment to the Employment and Industrial Areas Map are found in Metro Urban Growth Management Functional Plan section 3.07.450 H. It states that the Metro Council may amend the Employment and Industrial Areas Map by ordinance if the Council concludes the proposed amendment meets certain criteria.

The following is the criteria (in *italics*) from Metro Code 3.07.450.H followed by Tigard staff response.

*1. Would not reduce the jobs capacity of the city or county below the number shown on Table 3.07-1 of Title 1 of the Urban Growth Management Functional Plan;*

**Tigard Staff Response**

The proposed amendment to the Title 4 Employment and Industrial Areas Map is unlikely to reduce Tigard’s jobs capacity below the number (17,801) shown on Table 3.07-1 of Title 1 of the Urban Growth Management Functional Plan. The Washington Square Regional Center Plan was intended to ensure a mix of housing, retail, and employment. The Plan estimated that new development would provide 7,443 new jobs for the portion of the Regional Center within Tigard and the unincorporated Metzger area.

Specifically, the Plan’s Development and Redevelopment Opportunities Report allocated 1455 jobs to an area that roughly corresponds to Area 1. A mix of office, retail, and lodging jobs were specified. Industrial jobs were not included, likely because of their lower job per acre density.

Comprehensive Plan and Development Code amendments were adopted in 2002 to implement the Washington Square Regional Center Plan. The area in question was rezoned from Industrial Park (I-P) to Mixed Use Commercial (MUC) and Mixed Use Employment 2 (MUE-2). These zones, specifically created for the Center, allow a mix of denser employment and housing, as well as retail (subject to some restrictions.)

The job projections of the Washington Square Regional Plan were developed to help meet Tigard’s target growth allocations and the job capacity of Table 3.07-1 of the Urban Growth Management Functional Plan. The City believes that the proposed amendment would not reduce job capacity, but would bring the Title 4 Map into accord with zoning that has already been implemented.



*2. Would not allow uses that would reduce off-peak performance on Major Roadway Routes and Roadway Connectors shown on Metro's 2004 Regional Freight System Map below standards in the Regional Transportation Plan ("RTP"), or exceed volume-to capacity ratios on Table 7 of the 1999 Oregon Highway Plan ("OHP") for state highways, unless mitigating action is taken that will restore performance to RTP and OHP standards within two years after approval of uses;*

**Tigard Staff Response**

The Metro 2004 Regional Freight System Map facilities that are located within or border Area 1 include Highway 217 (Main Roadway Route), Scholls Ferry Road (Roadway Connector), and the Portland & Western Railway (Branch Railroad Line and Spur Track.)

The 2004 Regional Transportation Plan presumably reflected the land uses and zoning of the Washington Square Regional Center that were in place as of 2002. The Washington Square Regional Center Plan included suggested transportation upgrades, some of which appear on the on the RTP's Financially Constrained System. The Plan also called for multi-modal transportation improvements, including the recently started Westside Express Service peak-hour commuter rail.

The proposed map amendment is necessary to resolve an inconsistency between the local zone adopted through the implementation of the Washington Square Regional Center Plan and the Title 4 map. This proposed map amendment will not change the uses that are allowed on the site, thus adoption of this map amendment will not allow new uses that would reduce off-peak performance on Major Roadway Routes and Roadway Connectors shown on Metro's 2004 Regional Freight System Map below standards in the Regional Transportation Plan ("RTP"), or exceed volume-to capacity ratios on Table 7 of the 1999 Oregon Highway Plan ("OHP") for state highways.

*3. Would not diminish the intended function of the Central City or Regional or Town Centers as the principal locations of retail, cultural and civic services in their market areas;*

**Tigard Staff Response**

The area in question is within the boundaries of the Washington Square Regional Center, one of three designated regional centers in Washington County and one of eight in the region in Metro's 2040 Growth Concept.

After completing the Washington Square Regional Center Plan, in 2002 the City rezoned the area from industrial zoning to Mixed Use Commercial (MUC) and Mixed Use Employment-2 (MUE-2). This zoning permits a wide range of uses and was designed to reinforce and encourage the Washington Square Regional Center's development of concentrated retail, cultural, and civic services to serve its market area. Keeping the Title 4 Industrial Area designation for the area, with its restrictions on retail and professional service uses, could diminish the intended function of the



Regional Center. For this reason the City believes that the Title 4 Map should be amended to change the area's designation to Employment Area, which is more compatible with a Regional Center.

*4. Would not reduce the integrity or viability of a traded sector cluster of industries;*

**Tigard Staff Response**

The 2006 Regional Business Plan identified seven traded sector clusters: (1) high-tech, (2) metals, machinery, and transportation equipment, (3) forest products, (4) food processing, (5) creative services, (6) nursery products, and (7) sporting goods and apparel.

A review of the Tigard Business License data for Area 1 revealed that traded sector clusters are minimally represented in this area. The chart below summarized the types of businesses located in Area 1.

<b>Type of Business</b>	<b># of businesses</b>
Motor vehicle sales	2
Motor vehicle repair	1
Communications (cable provider)	1
Storage facility	1
Bakery (non retail)	1
Building Supplies	1
Other retail	3
Medical Technology Manufacturer	1
Electrical Goods Manufacturer	1
Church	1
State Government Offices	1

While the seven traded sector clusters are currently minimally represented in the area, the Mixed Use Employment-2 (MUE-2) and Mixed Use Commercial (MUC) zoning classifications would permit many of these kinds of businesses, subject to some restrictions (See Appendix B for more information on zoning.)

The area south of North Dakota Street (Area 2 on Map A) is zoned Industrial Park (I-P). According to Tigard Business License data there appears to be at least one identified traded sector company located in Area 2. The City believes that the "Industrial Area" designation is appropriate for these properties, which are outside the Washington Square Regional Center boundaries.

Traded sector clusters appear to be minimally represented in the area in question. As stated previously the proposal is unlikely to affect the freight routes that serve traded



sector clusters in the region. Staff believes the proposed amendment will not reduce the integrity or viability of a traded sector cluster of industries.

*5. Would not create or worsen a significant imbalance between jobs and housing in a regional market area.*

**Tigard Staff Response**

The City of Tigard as a whole has a job/household ratio of 2.03 (about 2 jobs for every household) compared to a ratio of 1.22 for Washington County as a whole (2004 data.)

While this is a healthy jobs/household ratio, the City recognizes that many employees must commute into Tigard and many residents must commute to jobs outside of the City.

One intention of the Washington Square Regional Center Plan was to improve the balance between jobs and housing in the South Washington County market. The Plan estimated 7,443 new jobs and 1,871 residential units for the portion of the Regional Center within Tigard (and a section of the unincorporated Metzger area.) The mixed use zoning allows high density housing in proximity to the major regional retail center of Washington Square Mall, and office complexes at Lincoln Center and the Nimbus area. The MUC zone has a minimum density of 50 units/acre and no maximum density, and MUE-2 has a minimum density of 25 units/acre and a maximum of 50 units/acre. While only a limited number of housing units have been built to date in the Regional Center, the capacity for housing exists. The zoning provides the Center the potential to develop into a place where people can “live, work, and play.”

*6. If the subject property is designated Regionally Significant Industrial Area, would not remove from that designation land that is especially suitable for industrial use due to the availability of specialized services, such as redundant electrical power or industrial gases, or due to proximity to freight transport facilities, such as trans-shipment facilities.*

**Tigard Staff Response**

This is not applicable; the subject properties are designated Industrial Area, not Regionally Significant Industrial Area.

**Conclusion:**

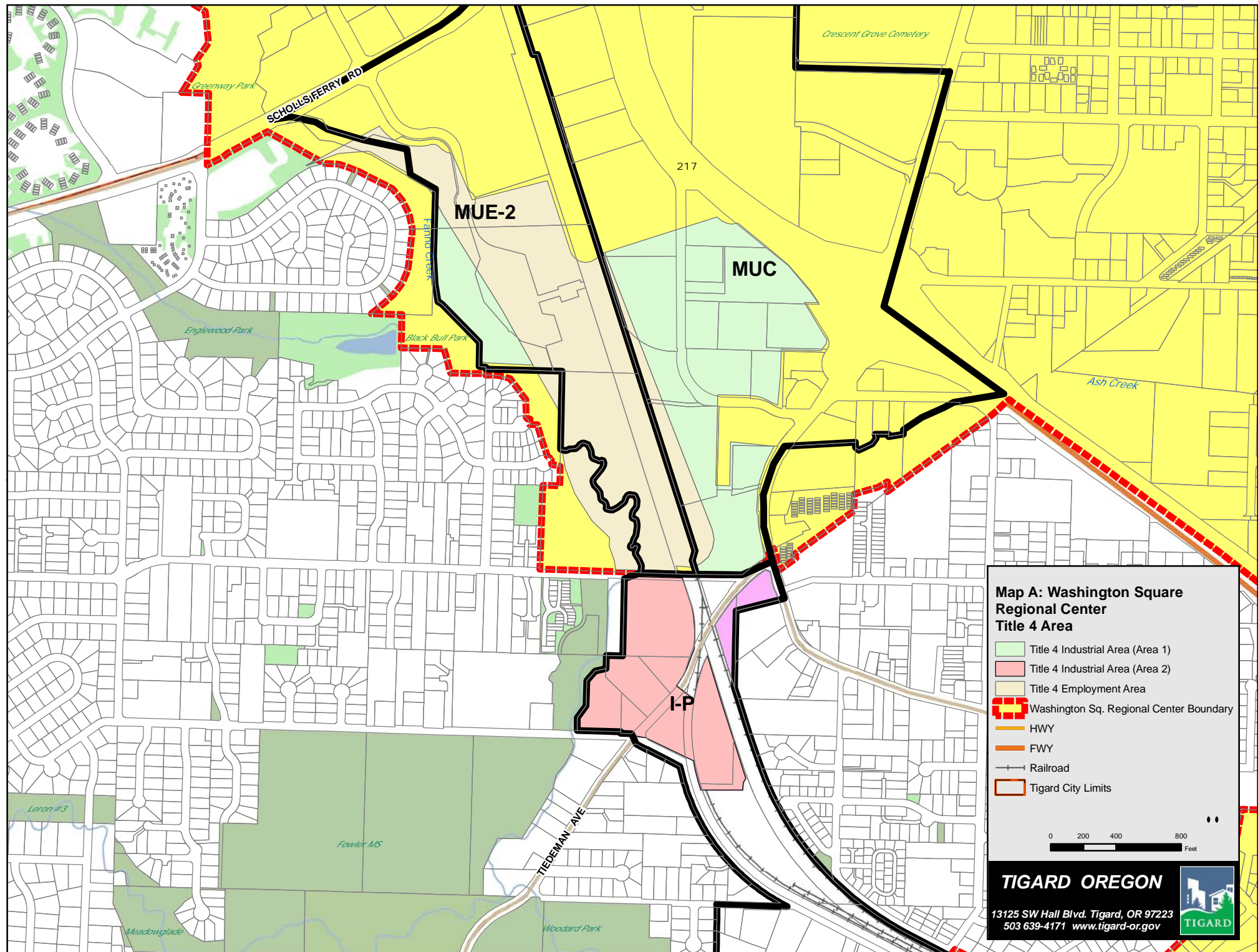
City staff believes that this proposed amendment will remove an existing inconsistency that will make the Title 4 Map more accurate. Applying the Industrial Area restrictions to this area would not be in accordance with the envisioned character detailed in the Washington Square Regional Center Plan and implemented in the zoning which has been in place for the past six years.



## Attachment 2b

Employment Area is a more appropriate designation for the 39-acre area in question (Area 1). The area directly borders a 21.4 acre designated Employment Area (Area 3 on Map A.) The designation as part of a Regional Center, its current zoning, and the existing development in Area 1 is more in line with an Employment Area than an Industrial Area.







## Attachment 3

### Staff Report for the Beavercreek concept plan area Title 4 Map change

**Prepared by:** Gerry Uba (503) 797-1737

#### BACKGROUND INFORMATION

**Petitioner:** Metro

**Proposal:** Metro intends to amend the Employment and Industrial Areas Map to authorize a mix of uses in the city of Oregon City's Beavercreek concept Plan area.

The proposed amendment would apply to the 308 gross acres of land (245 acres in 2002 and 63 acres in 2004) that the urban growth boundary (UGB) was expanded into (Ordinance No. 02-969B and Ordinance No. 04-1040B) and an additional 151 gross acres already in the UGB before these expansions. The expansion and additional areas are part of the Beavercreek Concept Plan area completed and adopted by the City of Oregon City Council on September 17, 2008.

**Location:** The 459 gross acres site consists of 57 tax lots or properties (based on Metro's 2010 Regional Land Information System).

#### Application Review Criteria

The criteria for amendments to the Employment and Industrial Areas Map is contained in Metro Urban Growth Management Functional Plan, section 3.07.450 G. It states that:

**"The Metro Council may amend the Employment and Industrial Areas Map by ordinance at any time to make corrections in order to better achieve the policies of the Regional Framework Plan."**

#### Metro Staff Analysis

As a background, Metro's 2002-2022 Urban Growth Report: Employment Land Need Analysis identified a demand for 4,285 net acres of industrial land, and Metro Council's December 2002 regional capacity decision included roughly half of the industrial land need (818 net acres of industrial land and 1,499 net acres of Regionally Significant Industrial Land). Thus, within the 2002 UGB expansion there was 1,968 net acres of industrial land need. In 2004, adjustments were made on the commercial refill rate, Cities of Wilsonville and Oregon City industrial zones, and City of Gresham's Springwater industrial land, and the result was the reduction of industrial land need to 1,180 net acres. The Metro Council expanded the UGB in 2004 by adding 1,047 gross acres of land to satisfy the need for industrial land over the next 20 years. The Council completed the fulfillment of employment capacity by adding 876 gross acres of industrial land by Ordinance No. 05-1070A in 2005.

Metro's broad expectation for urbanization of these areas was set in Title 11 of the Urban Growth Management Functional Plan. The purpose of this title is to ensure that areas brought into the UGB are urbanized efficiently and become or contribute to mixed-use, walkable, transit-friendly communities, and to provide interim protection of the new areas until the city and county likely to provide governance or urban service for the area amends their land use regulations to allow urbanization become applicable to the areas. Title 11 requires city and county, in conjunction with Metro and appropriate service districts,



### **Attachment 3**

to develop and adopt a concept plan for the area. The concept planning process created an opportunity for the city to provide governance or urban service for the area and comply with the requirements of Metro's Title 11.

#### **Beavercreek Concept Plan**

Oregon City initiated the Beavercreek Concept Plan process in spring of 2006 to ensure that the 308 gross acres brought into the UGB (245 acres in 2002 and 63 acres in 2004) provide needed employment capacity, are urbanized efficiently in a way that reasonably provides public facilities and services, offers transportation and housing choices, supports economic development and protects natural resources. The total land area included in the concept plan area was 459 gross acres. Attachment 3a shows the Title 4 map of the area before the Beavercreek Concept Plan process was started.

The Concept Plan was developed by a Citizen Advisory Committee and Technical Advisory Committee that met between June 2006 and July 2007. Metro participated in the concept planning process, including membership on the Technical Advisory Committee. In addition, the city conducted study area tours, market focus group, sustainability focus group, public open houses, and community design workshop.

The concept plan provided explanation of the existing condition of the area, including the detailed natural resources, infrastructure, transportation system, buildable land, demographics, market, employment and industrial land analysis that formed the factual basis for determining trends in the area and developing future land use policies and strategies for the area. In addition, the concept plan provided land for the need identified with the various rigorous analyses conducted for the area, including the need to provide for mix of uses that will contribute to family-wage jobs and general economic welfare of the city and improve the region's economic conditions. The city's planning commission report stated that the final product "is a reflection of the needs, desires, attitudes and conditions of the community and represents the vision, direction and improvements that are necessary to accommodate the changing demographics and economics of the community."

Metro staff reviewed the proposed Beavercreek Concept Plan comprehensive plan amendment and Metro compliance findings, and sent comment to Mayor Alice Norris on March 19, 2008 (Attachment 3b), after concluding that the proposal, if adopted by the city council, would comply with the requirements of Title 11 of the Urban Growth Management Functional Plan. On September 17, 2008, the Oregon City Council adopted the Beavercreek Concept Plan as an ancillary document to the city's Comprehensive Plan with the provision that the ancillary document would become effective until February 1, 2009 or upon adoption of zoning regulations implementing the plan amendments, whichever comes first. Attachment 3c shows the Title 4 map of the area after the Beavercreek Concept Plan was adopted.

#### **Changes to Employment and Industrial land inside the Beavercreek Concept Plan Area**

Proposed changes to the employment and industrial area inside the Beavercreek Concept Plan area is regulated by Title 4 of the Urban Growth Management Functional Plan, under section 3.07.450 G, which states that the Council may amend the Employment and Industrial Areas Map "...at any time to make corrections in order to better achieve the policies of the Regional Framework Plan."

The basis of the proposed change is two-fold: a) the community's proposal for how the area should be developed in order to achieve the local and regional goals; and b) the findings of the 2009 Urban Growth Report (Employment).



### **Attachment 3**

During the Beavercreek concept planning process, the city addressed economic opportunities and activities vital for the city and the region, and worked with consultant EcoNorthwest to inventory and analyze local and regional market conditions within and adjacent to the area. The inventory included profile of industrial, commercial and office land supply and local employment, and the potential for industrial and commercial development within the area. The consultant analysis concluded “that under the right conditions it is not unreasonable to expect 150 net acres of industrial and business park development to build out on the site over a 20-year period. Thus, the Beavercreek Concept Plan provided 53% (156 net acres) of total net acreage of the area (292 net acres) for employment and industrial land. Attachment 3d shows the proposed changes to the Title 4 map, indicating that 151 gross acres of industrial land is still available in the concept plan area. The 151 gross acres will supply approximately 121 net acres which was Metro’s expectation, as stated in a letter that Metro Council President sent to the Board of Directors for the Hamlet of Beavercreek and the City on May 14, 2007 (Attachment 3e).

Reflecting changes in employment needs and demands between the 2002 UGR (Employment) and the 2009 UGR (Employment, Metro’s 2009 assessment found there is adequate capacity inside the current UGB to accommodate the next 20 years of general employment and general industrial job growth even at the high end of the employment forecast range. This proposed change to the Title 4 Employment and Industrial Areas map will conform the map to the updated information about employment needs in the 2009 UGR (Employment). The change will also respond to the identification of a need for residential capacity in the 2009 UGR (Residential) by increasing the residential capacity of the Beavercreek planning area by 36 dwelling units above the level expected at the time the Metro Council added the areas to the UGB.

#### **ANALYSIS/INFORMATION**

##### **Known Opposition**

There is no known opposition. However, it is important to state here that a city resident, Elizabeth Grazer-Lindsey, challenged the consistency of the Beavercreek Concept Plan with Metro’s regional planning goals for the area that the Metro Council included in the UGB in 2002 and 2004, and appealed to the Oregon Land Use Board of Appeals.

##### **Legal Antecedents**

Statewide Planning Goal 2 (Land Use Planning); Metro Code section 3.07.450 (Employment and Industrial Areas Map).

##### **Anticipated Effects**

Proposed changes to the Title 4 map area in the City of Oregon City will make it possible for the area to be urbanized efficiently and contribute the livability in the city, county and the region, consistent with local



### **Attachment 3**

aspirations. The change will also increase residential capacity by shifting some unneeded employment capacity to needed residential capacity, as determined by the 2009 UGR.

#### **Budget Impacts**

There is no significant budget impact. Implementation would consist of updating the Employment and Industrial Areas Map.

#### **RECOMMENDED ACTION**

Metro Staff believes that the changes to the Title 4 map area will not have any impact on the supply of industrial land. Staff recommends, therefore, that the Metro Council approve this ordinance.

#### **ATTACHMENTS**

**Attachment 3a** (map of the area before the Beavercreek Concept Plan was started)

**Attachment 3b** (Metro staff (Ray Valone) letter to Mayor Alice Norris and City Commissioners)






**Attachment 3c** (map of the Beavercreek Concept Plan area)

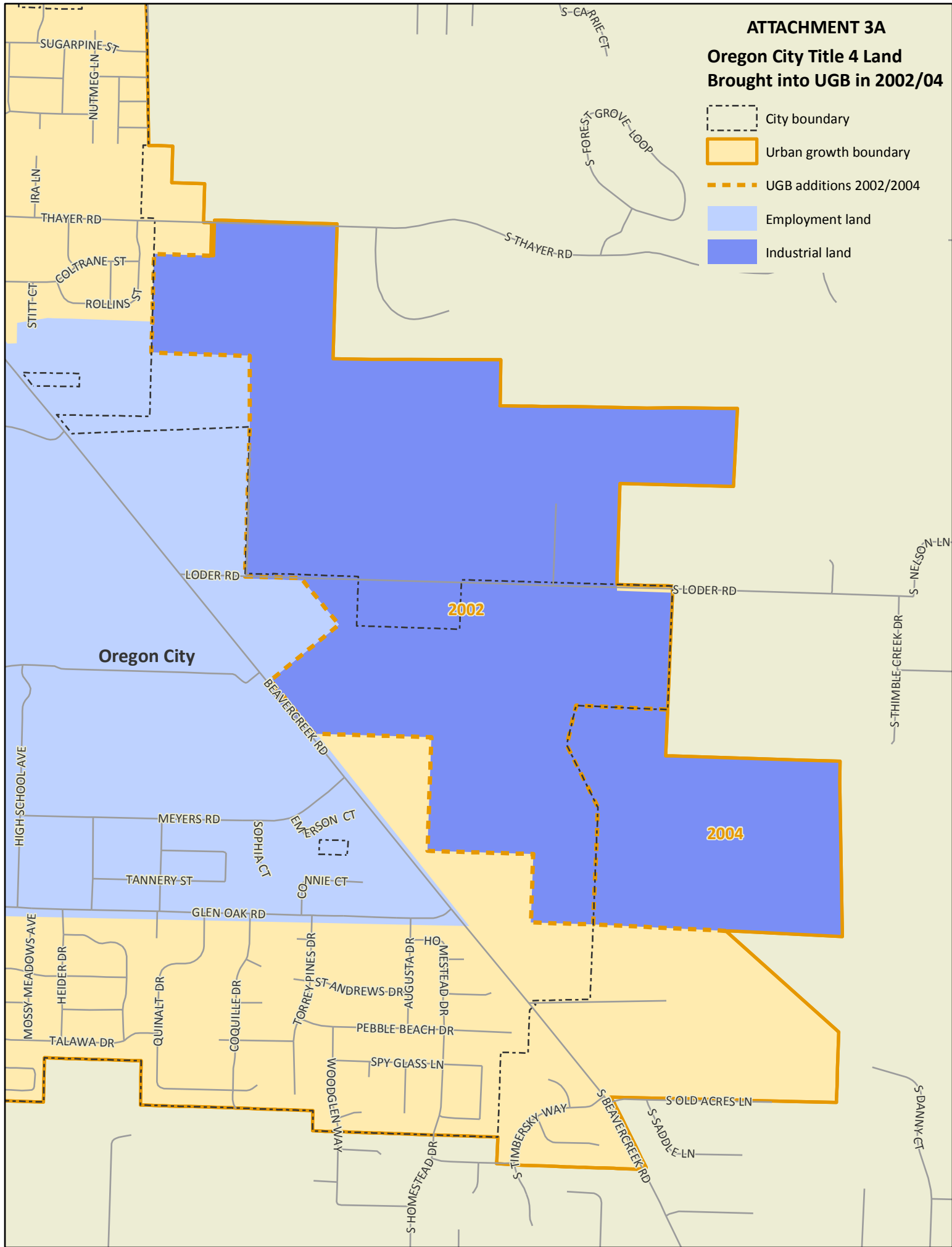
**Attachment 3d** (map of the area after the Beavercreek Concept Plan was completed)

**Attachment 3e** (Metro Council President (David Bragdon) letter to the Board of Directors for the Hamlet of Beavercreek and the City)



# **ATTACHMENT 3A** **Oregon City Title 4 Land** **Brought into UGB in 2002/04**

-  City boundary
-  Urban growth boundary
-  UGB additions 2002/2004
-  Employment land
-  Industrial land





ATTACHMENT 3B



METRO

March 19, 2008

Mayor Alice Norris and City Commissioners  
City of Oregon City  
320 Warner-Milne Road  
Oregon City, OR 97045

RE: File L 07-02, Beaver Creek Road Concept Plan

Dear Mayor Norris and Commissioners:

Thank you for the opportunity to review and comment on the proposed Beaver Creek Road Concept Plan comprehensive plan amendment that will begin the process leading to urbanization of the expansion area brought into the UGB in 2002 and 2004. Please enter this letter into the hearing record.

After review of the final recommended concept plan and Metro compliance findings, as detailed by Tony Konkol in his March 8, 2008, memo to the Commission, Metro staff concludes that the proposal, if adopted, would comply with the intent of Metro Ordinance No. 02-969B, Ordinance No. 04-1040B and the Urban Growth Management Functional Plan. As you know, the two Metro ordinances brought the Beaver Creek Road site into the UGB in December 2002 and June 2004, respectively. Title 11 of the Functional Plan requires the City to consider and adopt certain provisions to guide urbanization of new urban areas.

The adoption of the recommended concept plan by the City at this time sets the context for urbanizing the Beaver Creek Road site. The plan and accompanying language seem consistent with Metro policies and regulations. Metro reserves the right, however, to review the future implementation measures, as they come before the Commission, before determining compliance with the two ordinances and Title 11.

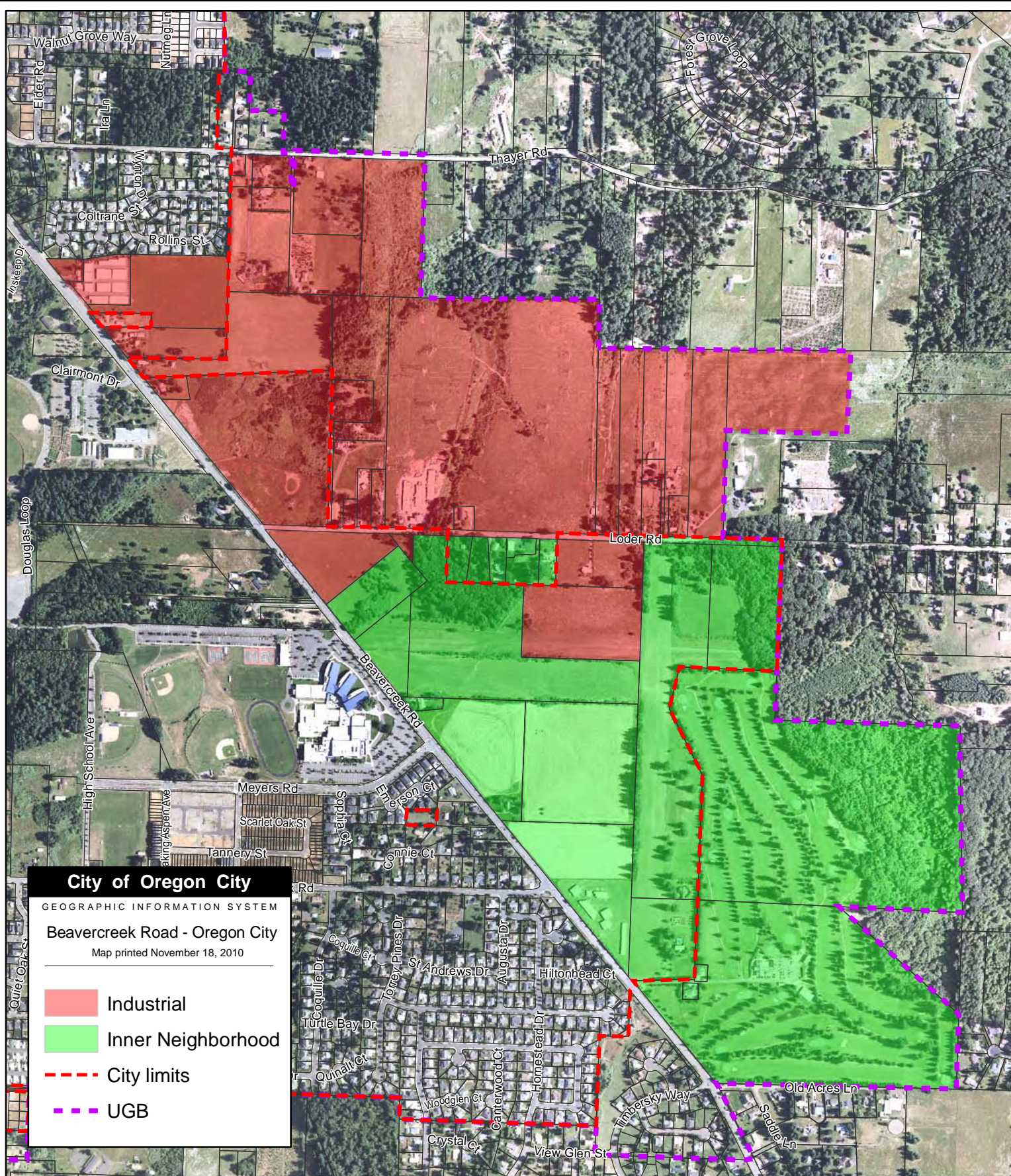
As a participant on the Beaver Creek Road Technical Advisory Committee and attendee of the public open houses during the development of the concept plan, I commend City staff and the consultant team for conducting a thorough process in working with the Citizen Advisory Committee and other stakeholders. While the 2002 and 2004 UGB area was originally designated for job use to support the City's needs, Metro realizes that modifications during local government planning are part of the refinement process. We also appreciate the flexibility shown by all parties in achieving a compromise plan that includes housing and retail services along with a substantial job base.

Sincerely,

Ray Valone  
Principal Planner

cc: Dan Drentlaw  
Tony Konkol  
Darren Nichols, DLCD  
David Bragdon, Metro Council President  
Carlotta Collette, Metro Council District #2  
Michael Jordan, Metro COO





The City of Oregon City makes no representations, express or implied, as to the accuracy, completeness and timeliness of the information displayed. This map is not suitable for legal, engineering, or surveying purposes. Notification of any errors is appreciated.



0 500 1,000 1,500 2,000 2,500 Feet

## ATTACHMENT 3C

City of Oregon City  
P.O. Box 3040  
625 Center St  
Oregon City, OR 97045  
503-657-0891 phone  
503-657-6629 fax  
[www.orecity.org](http://www.orecity.org)

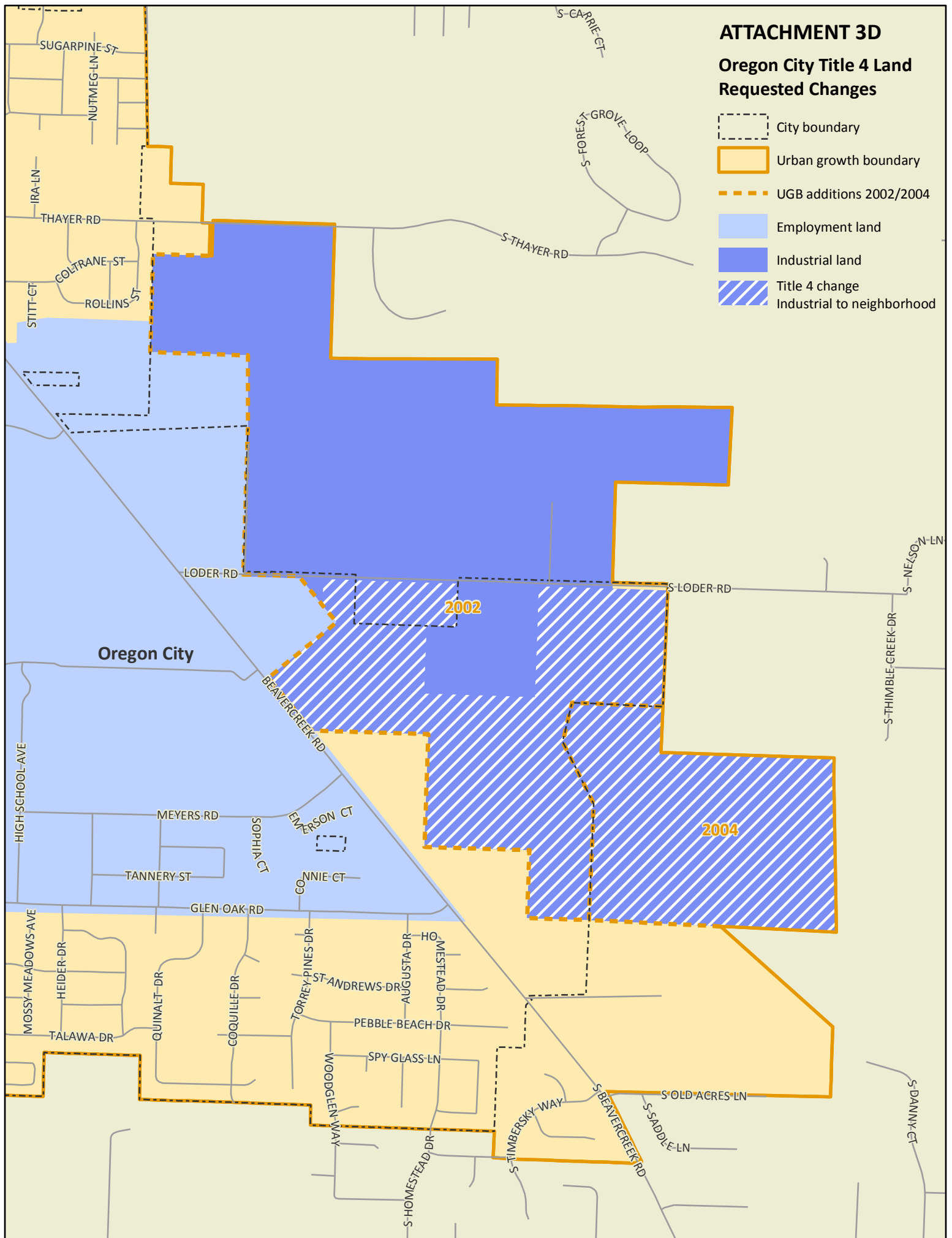


Plot date: November 18, 2010  
Plot name: Proposed 2040 Growth Concept Map - Scenario 1 - 8\_5x11PJ - 20101118.pdf  
Map name: Proposed 2040 Growth Concept Map - Scenario 1 - 8\_5x11PJ.mxd

Please recycle with colored office grade paper.



## Oregon City Title 4 Land Requested Changes







METRO

600 NORTHEAST GRAND AVENUE  
TEL 503 797 1889

PORTLAND, OREGON 97232 2736  
FAX 503 797 1793

COUNCIL PRESIDENT DAVID BRAGDON

May 14, 2007

Bill Merchant  
Chair, Board of Directors for the Hamlet of Beavercreek

Elizabeth Graser-Lindsey  
Speaker and Corresponding Secretary, Board of Directors for the Hamlet of Beavercreek  
The Hamlet of Beavercreek  
PO BOX 587  
Beavercreek, OR 97004

Dear Mr. Merchant and Ms. Graser-Linsey:

Thank you for your recent letter outlining your concerns about the planning and future development of the 300 acres of property along Beavercreek Road that were included in the 2002 and 2004 urban growth boundary expansions. The Metro Council had targeted 120 net acres of industrial job land for the 300 acres. It is my understanding that the latest proposed plan meets this requirement.

I have forwarded a courtesy copy of your letter to the City of Oregon City, and it is my understanding that Dan Drentlaw, Director of Community Development has also responded to your letter.

Metro staff Ray Valone is serves as Metro's representative on the technical advisory committee for this project and can be reached at 503-797-1808 or valoner@metro.dst.or.us if you have further questions regarding the Metro Council's industrial land targets and the concept and comprehensive planning process.

Sincerely,

David L. Bragdon  
Metro Council President

Cc: Mayor Alice Norris, City of Oregon City  
Dan Drentlaw, Director of Community Development, City of Oregon City  
Michael Jordan, Chief Operating Officer, Metro  
Ray Valone, Principal Planner, Metro



Materials following this page were distributed at the meeting.



BEFORE THE METRO COUNCIL

FOR THE PURPOSE OF DIRECTING THE CHIEF	)	RESOLUTION NO. 10-XXXX
OPERATING OFFICER TO INVESTIGATE THE	)	
APPLICATION OF AN ENHANCEMENT FEE TO	)	Introduced by Councilor Rod Park
ALL SOLID WASTE FRANCHISEES	)	

WHEREAS, Metro is the solid waste planning authority for the Metro region and is charged with preserving and enhancing the quality of life and environment for the residents of Metro and for future generations; and

WHEREAS, the Regional Solid Waste Management Plan (Ordinance No. 07-1162A, For the Purpose of Adopting the Regional Solid Waste Management Plan, 2008 – 2018) identifies as a regional policy the application of an enhancement fee to solid waste sites located in the Metro region; and

WHEREAS, under Metro's Community Enhancement Programs, Metro Code Chapter 5.06, it is Metro policy to apportion an enhancement fee of \$.50 per ton on solid waste delivered to each site within Metro, including sites for which franchises are required, and to use the funds for enhancement of the area in and around the site; and

WHEREAS, Metro Code Chapter 5.06 further provides that it is the policy of Metro to support community enhancement programs in the area of the mass composter facility and in the area of Metro Central Station; and

WHEREAS, Metro Code Chapter 5.06 includes criteria for Metro Central Station Community Enhancement Projects, including provisions for funding and enhancement boundary, and Metro Code Section 2.19.120 sets forth the purpose and membership of the Metro Central Station Community Enhancement Committee, the purpose of which is to support a community enhancement program in the area of Metro Central Station; and

WHEREAS, Metro Code Section 2.19.140 sets forth the purpose and membership of the North Portland Rehabilitation and Enhancement Committee, the purpose of which is to make recommendations to the Metro Council regarding policies and the administration of the rehabilitation and enhancement program for the North Portland Area in the vicinity of the St. John's Landfill; and

WHEREAS, Metro collects an enhancement fee at the Metro South Transfer Station and Oregon City administers that fee; and

WHEREAS, while Metro Solid Waste Facility Franchise No. F-004-08 does not contain a provision relating to enhancement fees, Metro collects an enhancement fee at the Forest Grove Transfer Station and the City of Forest Grove administers that fee; and

WHEREAS, Metro Solid Waste Facility Franchise Nos. F-002-08, F-001-008, and F-005-08 do not contain a provision relating to enhancement fees, and



WHEREAS, the proposed franchise for Columbia Biogas, Metro Ordinance No. 10-1248 (For the Purpose of Approving a Solid Waste Facility Franchise Application Submitted by Columbia Biogas, LLC to Operate an Anaerobic Digestion and Energy Recovery Facility and Authorizing the Chief Operating Officer to Issue a Franchise) includes an enhancement fee provision; and

WHEREAS, Metro Code Section 5.01.045 requires a Metro Solid Waste Franchise for all solid waste facilities located in the Metro region that perform certain activities, including the processing of putrescible waste; and

WHEREAS, application of a community enhancement fee to franchised solid waste facilities located in the Metro region supports Metro's goal of enhancing the quality of life and the environment for future generations; now therefore

BE IT RESOLVED that the Metro Council directs the Chief Operating Officer to:

1. Investigate whether the application of a community enhancement fee to all Metro-franchised facilities promotes the goals and purpose of Metro as the region's solid waste planning authority;
2. Investigate whether the existing rate of \$.50 per ton on solid waste is sufficient; and
3. Report back to the Metro Council no later than December 31, 2011.

ADOPTED by the Metro Council this \_\_\_\_\_ day of \_\_\_\_\_ 2010.

\_\_\_\_\_  
Carlotta Collette, Acting Council President

Approved as to Form:

\_\_\_\_\_  
Daniel B. Cooper, Metro Attorney



**Exhibit J to Ordinance No. 10-1244**

**TITLE 11: PLANNING FOR NEW URBAN AREAS**

3.07.1105 Purpose and Intent

The Regional Framework Plan calls for long-range planning to ensure that areas brought into the UGB are urbanized efficiently and become or contribute to mixed-use, walkable, transit-friendly communities. It is the purpose of Title 11 to guide such long-range planning for urban reserves and areas added to the UGB. It is also the purpose of Title 11 to provide interim protection for areas added to the UGB until city or county amendments to land use regulations to allow urbanization become applicable to the areas.

~~(Ordinance No. 99-818A, Sec. 3. Amended by Ordinance No. 02-969B, Sec. 11; and Ordinance No. 10-1238A, Sec. 5.)~~

3.07.1110 ~~Planning for Interim Protection of~~ Areas  
~~Designated Brought into the Urban Reserve Growth~~  
~~Boundary (Applicable on March 31, 2011)~~

~~A.~~ The county responsible for land use planning for an urban reserve and any city likely to provide governance or an urban service for the area, shall, in conjunction with Metro and appropriate service districts, develop a concept plan for the urban reserve prior to its addition to the UGB pursuant to sections 3.07.1420, 3.07.1430 and 3.07.1435 of this chapter. ~~Metro Code 3.01.015 and 3.01.020.~~ The date for completion of a concept plan and the area of urban reserves to be planned will be jointly determined by Metro and the county and city or cities.

~~B.~~ A concept plan shall achieve, or contribute to the achievement of, the following outcomes:

1. If the plan proposes a mix of residential and employment uses:
  - a. A mix and intensity of uses that will make efficient use of the public systems and facilities described in subsection C;



- b. A development pattern that supports pedestrian and bicycle travel to retail, professional and civic services;
- ~~e. Opportunities for a range of housing needed in the prospective UGB expansion area, the prospective governing city and the region, -~~
- ~~d.c. Sufficient employment opportunities to support a healthy economy, including ownership and rental housing; single-family and multi-family housing; and a mix of public, nonprofit and private market housing - with an option for households, for proposed employment areas, lands with incomes at or below 80, 50 and 30 percent of median family incomes for the region; characteristics, such as proximity to transportation facilities, needed by employers;~~
- d. Sufficient employment opportunities to support a healthy economy, including, for proposed employment areas, lands with characteristics, such as proximity to transportation facilities, needed by employers;
- e. Well-connected systems of streets, bikeways, parks, ~~and other public open spaces, natural areas,~~ recreation trails and public transit that link to needed housing so as to reduce the combined cost of housing and transportation;
- i. A well-connected system of parks, natural areas and other public open spaces;
- f. Protection of natural ecological systems and important natural landscape features; and
- g. Avoidance or minimization of adverse effects on farm and forest practices and important natural landscape features on nearby rural lands.~~lands; or~~
- 2. If the plan involves fewer than 100 acres or proposes to accommodate only residential or employment needs, depending on the need to be accommodated:
  - a. ~~Opportunities for a~~ range of needed housing ~~types~~ needed in the prospective UGB expansion area, the



prospective governing city and the region, - including ownership and rental housing and single-family and multi-family housing; and a mix of public, nonprofit and private market housing - with an option for households with incomes at or below 80, 50 and 30 percent of median family incomes for the region;

~~b. Sufficient employment opportunities to support a healthy economy, including, for proposed employment areas, lands with characteristics, such as proximity to transportation facilities, needed by employers;~~

b. Sufficient employment opportunities to support a healthy economy, including, for proposed employment areas, lands with characteristics, such as proximity to transportation facilities, needed by employers;

c. Well-connected systems of streets, bikeways, pedestrian ways, parks, natural areas, recreation trails;

d. Protection of natural ecological systems and important natural landscape features; and

e. Avoidance or minimization of adverse effects on farm and forest practices and important natural landscape features on nearby rural lands.

~~c.~~ A concept plan shall:

1. Show the general locations of any residential, commercial, industrial, institutional and public uses proposed for the area with sufficient detail to allow estimates of the cost of the public systems and facilities described in paragraph 2;

2. For proposed sewer, park and trail, water and storm-water systems and transportation facilities, provide the following:

a. The general locations of proposed sewer, park and trail, water and storm-water systems;



- b. The mode, function and general location of any proposed state transportation facilities, arterial facilities, regional transit and trail facilities and freight intermodal facilities;
  - c. The proposed connections of these systems and facilities, if any, to existing systems;
  - d. Preliminary estimates of the costs of the systems and facilities in sufficient detail to determine feasibility and allow cost comparisons with other areas;
  - e. Proposed methods to finance the systems and facilities; and
  - f. Consideration for protection of the capacity, function and safe operation of state highway interchanges, including existing and planned interchanges and planned improvements to interchanges.
3. If the area subject to the concept plan calls for designation of land for industrial use, include an assessment of opportunities to create and protect parcels 50 acres or larger and to cluster uses that benefit from proximity to one another;

4. If the area subject to the concept plan calls for designation of land for residential use, include strategies, such as partnerships and incentives, that increase the likelihood that needed housing types described in subsection B of this section will be market-feasible or provided by non-market housing developers within the 20-year UGB planning period;

~~4.5~~—Show water quality resource areas, flood management areas and habitat conservation areas that will be subject to performance standards under Titles 3 and 13 of the Urban Growth Management Functional Plan;

~~5.6~~—Be coordinated with the comprehensive plans and land use regulations that apply to nearby lands already within the UGB;

~~6.7~~—Include an agreement between or among the county and the city or cities and service districts that



preliminarily identifies which city, cities or districts will likely be the providers of urban services, as defined at ORS 195.065(4), when the area is urbanized;

~~7.8~~—Include an agreement between or among the county and the city or cities that preliminarily identifies the local government responsible for comprehensive planning of the area, and the city or cities that will have authority to annex the area, or portions of it, following addition to the UGB;

~~8.9~~—Provide that an area added to the UGB must be annexed to a city prior to, or simultaneously with, application of city land use regulations to the area intended to comply with subsection C of section 3.07.1120; and

~~9.10~~—Be coordinated with schools districts, including coordination of demographic assumptions.~~districts.~~

~~D.~~—Concept plans shall guide, but not bind:

1. The designation of 2040 Growth Concept design types by the Metro Council;
2. Conditions in the Metro ordinance that adds the area to the UGB; or
3. Amendments to city or county comprehensive plans or land use regulations following addition of the area to the UGB.

~~E.~~—If the local governments responsible for completion of a concept plan under this section are unable to reach agreement on a concept plan by the date set under subsection A, then the Metro Council may nonetheless add the area to the UGB if necessary to fulfill its responsibility under ORS 197.299 to ensure the UGB has sufficient capacity to accommodate forecasted growth.

~~(Ordinance No. 98-772B, Sec. 2. Amended by Ordinance No. 99-818A, Sec. 3; Ordinance No. 02-969B, Sec. 11; Ordinance No. 06-1110A, Sec. 1; and Ordinance No. 10-1238A, Sec. 5.)~~



### 3.07.1120 Planning for Areas Added to the UGB

A. The county or city responsible for comprehensive planning of an area, as specified by the intergovernmental agreement adopted pursuant to section 3.07.1110C(8) ~~3.07.1110C(7)~~ or the ordinance that added the area to the UGB, shall adopt comprehensive plan provisions and land use regulations for the area to address the requirements of subsection C by the date specified by the ordinance or by section 3.07.1455B(4) of this chapter. ~~Metro Code 3.01.040(b)(4).~~

B. If the concept plan developed for the area pursuant to ~~section~~ Section 3.07.1110 assigns planning responsibility to more than one city or county, the responsible local governments shall provide for concurrent consideration and adoption of proposed comprehensive plan provisions unless the ordinance adding the area to the UGB provides otherwise.

~~C.~~ Comprehensive plan provisions for the area shall include:

1. Specific plan designation boundaries derived from and generally consistent with the boundaries of design type designations assigned by the Metro Council in the ordinance adding the area to the UGB;

2. Provision for annexation to a city and to any necessary service districts prior to, or simultaneously with, application of city land use regulations intended to comply with this subsection;

3. Provisions that ensure zoned capacity for the number and types of housing units, if any, specified by the Metro Council pursuant to section 3.07.1455B(2) of this chapter; ~~Metro Code 3.01.040(b)(2);~~

a. If the comprehensive plan authorizes housing in any part of the area, provision for a range of ~~needed~~ housing types needed in the prospective UGB expansion area, the prospective governing city, and the region, - including ownership and rental housing; single-family and multi-family housing; and a mix of public, nonprofit and private market housing - with an option for households with incomes at or below 80, 50 and 30 percent of median family incomes for the region and implementing strategies



that increase the likelihood that needed housing types will be market-feasible or provided by non-market housing developers within the 20-year UGB planning period;

~~4. Provision for affordable housing consistent with Title 7 of the Urban Growth Management Functional Plan if the comprehensive plan authorizes housing in any part of the area;~~

5.4. Provision for the amount of land and improvements needed, if any, for public school facilities sufficient to serve the area added to the UGB in coordination with affected school districts. This requirement includes consideration of any school facility plan prepared in accordance with ORS 195.110;

6.5. Provision for the amount of land and improvements needed, if any, for public park facilities sufficient to serve the area added to the UGB in coordination with affected park ~~providers.~~providers;

7.6. A conceptual street plan that identifies internal street connections and connections to adjacent urban areas to improve local access and improve the integrity of the regional street system. For areas that allow residential or mixed-use development, the plan shall meet the standards for street connections in the Regional Transportation Functional Plan;

8.7. Provision for the financing of local and state public facilities and services; and

9.8. A strategy for protection of the capacity and function of state highway interchanges, including existing and planned interchanges and planned improvements to interchanges.

~~D.~~ The county or city responsible for comprehensive planning of an area shall submit to Metro a determination of the residential capacity of any area zoned to allow dwelling units, using the method in ~~section~~Section 3.07.120, ~~to Metro~~ within 30 days after adoption of new land use regulations for the area.

~~(Ordinance No. 98-772B, Sec. 2. Amended by Ordinance No. 99-818A, Sec. 3; Ordinance No. 01-929A, Sec. 8; Ordinance No. 02-964, Sec. 5; Ordinance No.~~



~~05-1077C, Sec. 6; Ordinance No. 05-1089A, Sec. 2; Ordinance No. 07-1137A, Sec. 3; and Ordinance No. 10-1238A, Sec. 5.)~~

### 3.07.1130 ~~Interim~~ Protection of Areas Added to the UGB

Until land use regulations that comply with ~~section~~Metro Code Section 3.07.1120 become applicable to the area, the city or county responsible for planning the area added to the UGB shall not adopt or approve:

~~A.~~—A land use regulation or zoning map amendment that allows higher residential density in the area than allowed by regulations in effect at the time of addition of the area to the UGB;

~~B.~~—A land use regulation or zoning map amendment that allows commercial or industrial uses not allowed under regulations in effect at the time of addition of the area to the UGB;

~~C.~~—A land division or partition that would result in creation of a lot or parcel less than 20 acres in size, except for public facilities and services as defined in section 3.07.1010(wv) of this chapter,~~Metro Code Section 3.01.010,~~ or for a new public school;

~~D.~~—In an area designated by the Metro Council in the ordinance adding the area to the UGB as Regionally Significant Industrial Area:

~~1.~~—A commercial use that is not accessory to industrial uses in the area; and

~~2.~~—A school, a church, a park or any other institutional or community service use intended to serve people who do not work or reside in the area.

~~(Ordinance No. 98-772B, Sec. 2. Amended by Ordinance No. 99-818A, Sec. 3 and Ordinance No. 10-1238A, Sec. 5.)~~

### 3.07.1140 Applicability

Section 3.07.1110 becomes applicable on ~~March~~December 31, 2011.

~~(Ordinance No. 98-772B, Sec. 2. Amended by Ordinance No. 99-818A, Sec. 3 and Ordinance No. 10-1238A, Sec. 5.)~~



## **Exhibit J to Capacity Ordinance 10-1244- Liberty Edits**

### **Title 11 – Changes proposed by Councilor Liberty in yellow w/city in red:**

3.07.1110 Planning for Areas Designated Urban Reserve

**B. A concept plan shall achieve, or contribute to the achievement of, the following outcomes:**

**1. If the plan proposes a mix of residential and employment uses:**

- a. A mix and intensity of uses that will make efficient use of the public systems and facilities described in subsection C;
- b. A development pattern that supports pedestrian and bicycle travel to retail, professional and civic services;
- c. A range of housing of different types, tenure and costs in the prospective UGB expansion area, the governing city, the county and the region if available, in order to create economically and socially vital and complete neighborhoods and cities and avoiding the concentration of poverty and the isolation of families and people of modest means;

**2. If the plan involves fewer than 100 acres or proposes to accommodate only residential or employment needs, depending on the need to be accommodated:**

- a. A range of housing of different types, tenure and costs in the prospective UGB expansion area, the governing city and the region if available, in order to create economically and socially vital and complete neighborhoods and cities and avoiding the concentration of poverty and the isolation of families and people of modest means;

**C. A concept plan shall:**

1. Show the general locations of any residential, commercial, industrial, institutional and public uses proposed for the area with sufficient detail to allow estimates of the cost of the public systems and facilities described in paragraph 2;

4. If the area subject to the concept plan calls for designation of land for residential use, the concept plan will describe the goals for meeting the housing needs for the concept planning area, the governing city, county and region if data is available. As part of this statement of objectives, the concept plan shall identify the general number, cost, and type of market and nonmarket provided housing and the range of incomes of the families and individuals who will live in that housing. The concept plan shall also identify preliminary strategies, including fee waivers, subsidies, zoning incentives, and private and nonprofit partnerships, that will support the likelihood of achieving the outcomes described in subsection B of this section;



**Changes Proposed by city of Hillsboro in Comprehensive Plan Subsection:**

**3.07.1120 Planning for Areas Added to the UGB**

A. The county or city responsible for comprehensive planning of an area, as specified by the intergovernmental agreement adopted pursuant to section 3.07.1110C(8) or the ordinance that added the area to the UGB, shall adopt comprehensive plan provisions and land use regulations for the area to address the requirements of subsection C by the date specified by the ordinance or by section 3.07.1455B(4) of this chapter.

\*

**C. Comprehensive plan provisions for the area shall include:**

\*

4. If the comprehensive plan authorizes housing in any part of the area, provision for a range of housing - including ownership and rental housing; single-family and multi-family housing; and a mix of public, nonprofit and private market housing – needed in the prospective UGB expansion area, the prospective governing city, the county, and the region if data is available. The comprehensive plan should include implementing strategies that support the likelihood that needed housing types – including housing options for households with incomes at or below 80, 50, and 30 percent of median family incomes – will be market-feasible or provided by non-market housing developers within the 20-year UGB planning period. This subsection is intended to encourage local governments to consider a range of policies and incentives that could facilitate development of a broader range of housing types and affordability than might otherwise occur. It is not intended to require the imposition of conditions of approval that violate the provisions of ORS 197.309 ~~or other types of requirements to sell or rent housing at particular prices or to people within certain income ranges;~~

D. The county or city responsible for comprehensive planning of an area shall submit to Metro a determination of the residential capacity of any area zoned to allow dwelling units, using the method in section 3.07.120, within 30 days after adoption of new land use regulations for the area.

| ***Note: Title 11 Effective Date for Concept Planning only amended to December 31, 2011***



## Exhibit J to Capacity Ordinance 10-1244

### **Title 11 – Changes proposed by Councilor Liberty in yellow w/city in red:**

#### 3.07.1110 Planning for Areas Designated Urban Reserve

#### **B. A concept plan shall achieve, or contribute to the achievement of, the following outcomes:**

##### **1. If the plan proposes a mix of residential and employment uses:**

- a. A mix and intensity of uses that will make efficient use of the public systems and facilities described in subsection C;
- b. A development pattern that supports pedestrian and bicycle travel to retail, professional and civic services;
- c. A range of housing of different types, tenure and costs in the prospective UGB expansion area, the governing city, the county and the region if available, in order to create economically and socially vital and complete neighborhoods and cities and avoiding the concentration of poverty and the isolation of families and people of modest means;

##### **2. If the plan involves fewer than 100 acres or proposes to accommodate only residential or employment needs, depending on the need to be accommodated:**

- a. A range of housing of different types, tenure and costs in the prospective UGB expansion area, the governing city and the region if available, in order to create economically and socially vital and complete neighborhoods and cities and avoiding the concentration of poverty and the isolation of families and people of modest means;

#### **C. A concept plan shall:**

1. Show the general locations of any residential, commercial, industrial, institutional and public uses proposed for the area with sufficient detail to allow estimates of the cost of the public systems and facilities described in paragraph 2;

4. If the area subject to the concept plan calls for designation of land for residential use, the concept plan will describe the goals for meeting the housing needs for the concept planning area, the governing city, county and region if data is available. As part of this statement of objectives, the concept plan shall identify the general number, cost, and type of market and nonmarket provided housing and the range of incomes of the families and individuals who will live in that housing. The concept plan shall also identify preliminary strategies, including fee waivers, subsidies, zoning incentives, and private and nonprofit partnerships, that will increase support the likelihood of achieving the outcomes described in subsection B of this section;



**Changes Proposed by city of Hillsboro in Comprehensive Plan Subsection:**

**3.07.1120 Planning for Areas Added to the UGB**

A. The county or city responsible for comprehensive planning of an area, as specified by the intergovernmental agreement adopted pursuant to section 3.07.1110C(8) or the ordinance that added the area to the UGB, shall adopt comprehensive plan provisions and land use regulations for the area to address the requirements of subsection C by the date specified by the ordinance or by section 3.07.1455B(4) of this chapter.

\*

**C. Comprehensive plan provisions for the area shall include:**

\*

4. If the comprehensive plan authorizes housing in any part of the area, provision for a range of housing - including ownership and rental housing; single-family and multi-family housing; and a mix of public, nonprofit and private market housing – needed in the prospective UGB expansion area, the prospective governing city, the county and the region if data is available. The comprehensive plan should include implementing strategies that support the likelihood that needed housing types will be market-feasible or provided by non-market housing developers within the 20-year UGB planning period. ~~—including ownership and rental housing; single-family and multi-family housing; and a mix of public, nonprofit and private market housing—~~ with an option for households with incomes at or below 80, 50 and 30 percent of median family incomes for the region and implementing strategies that increase the likelihood that needed housing types will be market-feasible or provided by non-market housing developers within the 20-year UGB planning period. This subsection is intended to encourage local governments to consider a range of policies and incentives that could facilitate development of a broader range of housing types and affordability than might otherwise occur. It is not intended to require the imposition of conditions of approval that violate the provisions of ORS 197.309 or other types of requirements to sell or rent housing at particular prices or to people within certain income ranges;

D. The county or city responsible for comprehensive planning of an area shall submit to Metro a determination of the residential capacity of any area zoned to allow dwelling units, using the method in section 3.07.120, within 30 days after adoption of new land use regulations for the area.

***Note: Title 11 Effective Date for Concept Planning only amended to December 31, 2011***



## **Summary of Public Comments Received by Metro as of December 7, 2010 Proposed Columbia Biogas Franchise (Ordinance No. 10-1248)**

### **Introduction**

After legislation for the Columbia Biogas franchise proposal was filed with the Metro Council (Nov. 18, 2010), Metro staff notified potentially-affected residents and interested parties about conditions in the proposed Columbia Biogas franchise relevant to neighborhood livability and invited them to share their comments with the Metro Council. A total of six public comments were received. These comments came in the form of letters, emails and faxes and were submitted to the Council office. Copies of all written comments received are available upon request.

For a full report on public engagement on the franchise proposal, refer to the staff report dated Nov. 17, 2010 (Ordinance No. 10-1248).

### **Summary of Outreach Activities**

Metro's notification included a printed flyer, a letter from Councilor Rex Burkholder, a newsfeed and dedicated web page on Metro's website. The printed flyer and letter featured a short description of the proposed franchise, an invitation asking people to "share comments" with the Metro Council and details about Metro's public hearing. Both drove people to visit Metro's website for more details. The flyer was distributed at the Department of Environmental Quality public hearing and inserted in the Cully Association of Neighbors' newsletter. Councilor Burkholder's letter was distributed to individuals; community, civic and business groups; elected officials and staff. It was posted on the website of neighborhood associations and coalitions, and sent to the editor of the local community newspaper (i.e., Hollywood Star). Metro's website features a dedicated "biogas" webpage with information about the Council's public hearing, a copy of the Columbia Biogas franchise application, Metro's draft franchise, staff report, draft ordinance and a "frequently asked question" document.

### **Summary of Comments Received by Metro**

A total of six letters, emails or faxes were received during this period. Of these, five individuals or organizations wrote in support of the proposed facility; one respondent expressed concerns.

#### **Areas of concern included:**

- An environmental justice issue related to the proposed location.
- Need to ensure that food bank donations remain a priority.

#### **Areas of support included:**

- Achieving waste reduction goal through commercial food waste recovery.
- Economic development and local employment programs.
- Innovation in green power, sustainability and reductions in greenhouse gas emissions.
- Upgrades in storm water management (Columbia Slough).



**A BILL FOR AN ACT**

Relating to Directors of Mass Transit Districts

SECTION 1. ORS 267.090 is amended to read:

**267.090 Directors; appointment; term; vacancies; Governor to fix time of first meeting.**

Formatted: Font: Not Bold

Except as provided in ORS 267.112 or Section 2 of this Act.

(1) Board members of a mass transit district may not be elected at the time of formation, but if a district is formed, the Governor shall, within 60 days after receiving a certified copy of the formation order, appoint from subdistricts the members of the first board of directors of the district, designate one member as the temporary chairperson and fix the time and place of the organizational meeting.

(2) The board of directors of a mass transit district shall consist of seven members. One director shall be appointed from each of seven subdistricts. The Governor shall appoint as one of the directors a person who regularly uses the services provided by a mass transit system. Directors shall reside in the subdistrict from which they are respectively appointed. The subdistricts shall be as nearly equal in population as possible based on the latest federal census and shall be designed to ensure representation of the most populous city, other cities and unincorporated territory in the proposed district proportionate to their respective populations provided that if less than the entire district is taxed by the district, the subdistricts shall be wholly within the taxed area. The district or, if the taxed area is less than the entire district, the taxed area shall be divided into subdistricts initially, and after each succeeding federal census, by the Secretary of State.

(3) The term of office of a director is four years, but each director shall serve at the pleasure of the Governor. Before the expiration of the term of a director, the director's successor



1 shall be appointed. A director is eligible for reappointment. In case of a vacancy for any cause,  
2 the Governor shall appoint a person to serve for the unexpired term. A director whose term has  
3 expired shall continue to serve until the appointment of a successor unless discharged by the  
4 Governor.

5 (4) All appointments of members of the board by the Governor are subject to  
6 confirmation by the Senate pursuant to section 4, Article III of the Oregon Constitution.  
7 [Formerly 267.110; 2007 c.71 §80]

8 SECTION 2. (1) When a mass transit district is located in whole or in part inside a  
9 Metropolitan service district organized under ORS Chapter 268, the Board of Directors shall be  
10 appointed by the Council President of the metropolitan service district subject to confirmation by  
11 the Council of the metropolitan service district.

12 (2) The board of directors of a mass transit district shall consist of seven members.  
13 One director shall be appointed from each of seven subdistricts. The Council President shall  
14 appoint as one of the directors a person who regularly uses the services provided by a mass  
15 transit system. Directors shall reside in the subdistrict from which they are respectively  
16 appointed. The subdistricts shall be as nearly equal in population as possible based on the latest  
17 federal census and shall be designed to ensure representation of the most populous city, other  
18 cities and unincorporated territory in the proposed district proportionate to their respective  
19 populations provided that if less than the entire district is taxed by the district, the subdistricts  
20 shall be wholly within the taxed area. The district or, if the taxed area is less than the entire  
21 district, the taxed area shall be divided into subdistricts initially, and after each succeeding  
22 federal census, by the Secretary of State.



1     (3) The term of office of a director is four years, but each director shall serve at the  
2     pleasure of the Council President. Before the expiration of the term of a director, the director's  
3     successor shall be appointed. A director is eligible for reappointment. In case of a vacancy for  
4     any cause, the Council President shall appoint a person to serve for the unexpired term. A  
5     director whose term has expired shall continue to serve until the appointment of a successor  
6     unless discharged by the Council President.  
7     (4) Before appointing a director to the board of a district situated in a metropolitan  
8     statistical area with a population exceeding 400,000, the Council President shall solicit from each  
9     city and county located wholly or partly within the sub district for which the appointment will be  
10    made recommendations of qualified individuals for the position.  
11    SECTION 3. Section 2 of this Act shall be included in ORS Chapter 267.