

BEFORE THE METRO COUNCIL

FOR THE PURPOSE OF ACCEPTING )  
THE MAY 19, 1998 PRIMARY )  
ELECTION ABSTRACT OF VOTES )

RESOLUTION NO. 98-2683  
Introduced by Presiding  
Officer Jon Kvistad

WHEREAS, a Primary Election was held in the State of Oregon on May 19, 1998;  
and

WHEREAS, the positions of Metro Executive Officer, Metro Auditor and Metro  
Councilors representing Districts 1, 2, 4, and 7 appeared on the Primary Election ballot; and

WHEREAS, ORS 255.295 requires that Metro shall determine the result of the  
election and notify the Multnomah County Elections Division of same; and

WHEREAS, the Multnomah, Washington and Clackamas County abstracts were  
received by the Council; now, therefore,

BE IT RESOLVED:

1. That the Metro Council hereby accepts the results of the May 19, 1998,  
Primary Election, relating to the Metro Executive Officer, Metro Auditor and Metro Council  
races; and

2. That the voters of the Metro region have elected Mike Burton for the  
position of Metro Executive Officer for a term commencing on January 1, 1999 and ending  
on December 31, 2002; and

3. That the voters of the Metro region have elected Alexis Dow for the position  
of Metro Auditor Officer for a term commencing on January 1, 1999 and ending on  
December 31, 2002; and

4. That the voters of Metro District 1 have elected Rod Park for the position of Metro Councilor Officer for a term commencing on January 1, 1999 and ending on December 31, 2002; and

5. That the voters of Metro District 2 have nominated Bill Atherton and John Jackley as candidates for Metro Councilor at the General Election to be held November 3, 1998; and

6. That the voters of Metro District 4 have elected Susan McLain for the position of Metro Councilor Officer for a term commencing on January 1, 1999 and ending on December 31, 2002; and

7. That the voters of Metro District 7 have nominated David Bragdon and Liz Callison as candidates for Metro Councilor at the General Election to be held November 3, 1998.

ADOPTED by the Metro Council this 6<sup>th</sup> day of August, 1998.

  
\_\_\_\_\_  
Jon Kvistad, Presiding Officer

Approved as to form:

  
\_\_\_\_\_  
Daniel B. Cooper, General Counsel

# STAFF REPORT

CONSIDERATION OF RESOLUTION NO. 98-2683, FOR THE PURPOSE OF  
ACCEPTING THE MAY 19, 1998, PRIMARY ELECTION ABSTRACT OF VOTES

---

July 17, 1998

Prepared by: Meg Bushman

State law requires that Metro declare the election results for Metro positions on the ballot. In the May 19, 1998 Primary Election, the positions of Metro Executive Officer, Metro Auditor and Councilor for Districts, 1, 2, 4 and 7 were on the ballot.

According to the attached abstracts, Mike Burton was elected to the position of Executive Officer; Alexis Dow was elected to the position of Auditor; Rod Park was elected to the Council for District 1; Bill Atherton and John Jackley were nominated as candidates for the general election for District 2; Susan McLain was elected to the Council for District 4; and David Bragdon and Liz Callison were nominated as candidates for the general election for District 7.

CLACKAMAS COUNTY  
 PRIMARY ELECTION  
 MAY 19, 1998

\*\*\*\*\*  
 \* I, JOHN KAUFFMAN, COUNTY CLERK, CERTIFY THAT THE VOTES \* BY : \* DATE OF ABSTRACT : \*  
 \* RECORDED ON THIS ABSTRACT CORRECTLY SUMMARIZE THE \* \* \* JUN 4 1998 \*  
 \* RESULT OF VOTES CAST AT THE ELECTION INDICATED. \* \* \*  
 \*\*\*\*\*

*John Kauffman*

METRO EXECUTIVE OFFICER  
 A -- MIKE BURTON

METRO AUDITOR  
 B -- ALEXIS DOW

Precinct	A	under	total	B	under	total
0001	225	236	461	206	255	461
0002	229	250	479	217	262	479
0003	202	187	389	197	192	389
0005	106	162	268	99	169	268
0006	228	302	530	219	311	530
0007	371	416	787	345	442	787
0008	264	314	578	267	311	578
0009	118	131	249	111	138	249
0010	29	22	51	28	23	51
0011	78	78	156	74	82	156
0031	114	107	221	107	114	221
0032	99	132	231	101	130	231
0033	288	340	628	273	355	628
0034	253	332	585	248	337	585
0038	163	202	365	157	208	365
0039	299	281	580	279	301	580
0051	182	232	414	175	239	414
0053	170	196	366	154	212	366
0054	159	168	327	143	184	327
0056	125	160	285	119	166	285
0057	165	245	410	169	241	410
0058	140	206	346	141	205	346
0060	210	216	426	203	223	426
0062	192	233	425	194	231	425
0063	210	181	391	202	189	391
0064	182	194	376	162	214	376
0090	0	0	0	0	0	0
0091	31	37	68	30	38	68
0092	21	27	48	21	27	48
0093	37	47	84	38	46	84
0094	3	4	7	3	4	7
0095	1	0	1	1	0	1
0096	320	488	808	292	516	808
0130	230	235	465	218	247	465
0131	287	299	586	278	308	586
0132	256	274	530	247	283	530
0134	275	351	626	244	382	626
0135	194	236	430	163	267	430
0136	220	245	465	202	263	465
0137	1	8	9	3	6	9

RECEIVED  
 JUN 4 8 1998  
 EXECUTIVE OFFICE

\*\* OFFICIAL CANVASS WITH OVER AND UNDER VOTES \*\*

CLACKAMAS COUNTY  
PRIMARY ELECTION  
MAY 19, 1998

\*\*\*\*\*  
\* I, JOHN KAUFFMAN, COUNTY CLERK, CERTIFY THAT THE VOTES \* BY : *John Kauffman* \* DATE OF ABSTRACT : \*  
\* RECORDED ON THIS ABSTRACT CORRECTLY SUMMARIZE THE \* \* \* JUN 4 1998 \*  
\* RESULT OF VOTES CAST AT THE ELECTION INDICATED. \*  
\*\*\*\*\*

METRO EXECUTIVE OFFICER  
A -- MIKE BURTON

METRO AUDITOR  
B -- ALEXIS DOW

Precinct	A	under	total	B	under	total
0138	238	313	551	216	335	551
0139	259	274	533	254	279	533
0140	151	148	299	142	157	299
0151	283	309	592	241	351	592
0152	205	242	447	172	275	447
0153	185	217	402	165	237	402
0154	194	225	419	185	234	419
0155	309	316	625	267	358	625
0157	122	175	297	103	194	297
0158	256	251	507	220	287	507
0159	278	284	562	253	309	562
0160	223	273	496	208	288	496
0162	293	297	590	260	330	590
0163	313	332	645	296	349	645
0164	222	228	450	200	250	450
0165	225	250	475	202	273	475
0166	240	299	539	231	308	539
0167	201	200	401	180	221	401
0169	98	110	208	85	123	208
0170	3	2	5	3	2	5
0201	153	101	254	136	118	254
0202	226	195	421	226	195	421
0203	300	266	566	291	275	566
0204	303	218	521	277	244	521
0205	144	93	237	133	104	237
0206	198	160	358	180	178	358
0251	1	1	2	1	1	2
0252	189	200	389	169	220	389
0300	165	194	359	149	210	359
0301	269	259	528	265	263	528
0303	152	150	302	149	153	302
0305	23	25	48	23	25	48
0306	7	14	21	5	16	21
0313	132	160	292	114	178	292
0326	192	289	481	176	305	481
0327	210	253	463	197	266	463
0328	17	14	31	17	14	31
0390	168	278	446	157	289	446
0394	134	208	342	118	224	342
0401	218	293	511	213	298	511

\*\* OFFICIAL CANVASS WITH OVER AND UNDER VOTES \*\*

CLACKAMAS COUNTY  
PRIMARY ELECTION  
MAY 19, 1998

\*\*\*\*\*  
 \* I, JOHN KAUFFMAN, COUNTY CLERK, CERTIFY THAT THE VOTES \* BY : \* DATE OF ABSTRACT : \*  
 \* RECORDED ON THIS ABSTRACT CORRECTLY SUMMARIZE THE \* \* \*  
 \* RESULT OF VOTES CAST AT THE ELECTION INDICATED. \* \* \*  
 \*\*\*\*\*

*John Kauffman* \* JUN 4 1998 \*

METRO EXECUTIVE OFFICER  
A -- MIKE BURTON


METRO AUDITOR  
B -- ALEXIS DOW

Precinct	A	under	total	B	under	total
0403	102	168	270	102	168	270
0405	108	185	293	95	198	293
0407	41	87	128	42	86	128
0411	221	324	545	203	342	545
0412	160	204	364	143	221	364
0413	118	194	312	107	205	312
0414	160	199	359	154	205	359
0422	53	62	115	49	66	115
0441	49	36	85	49	36	85
0442	165	223	388	164	224	388
0443	142	267	409	130	279	409
0444	151	258	409	150	259	409
0445	237	244	481	222	259	481
0451	144	140	284	135	149	284
0452	86	123	209	89	120	209
0453	263	280	543	245	298	543
0454	209	258	467	199	268	467
0475	224	269	493	215	278	493
0478	192	171	363	185	178	363
0480	164	176	340	152	188	340
0481	189	153	342	181	161	342
0490	2	0	2	2	0	2
0491	60	53	113	61	52	113
0492	16	16	32	13	19	32
0503	207	222	429	197	232	429
0505	228	302	530	210	320	530
0506	137	141	278	127	151	278
0507	167	179	346	159	187	346
0521	193	221	414	179	235	414
0522	157	149	306	148	158	306
0523	91	100	191	88	103	191
0525	203	224	427	197	230	427
0526	241	265	506	228	278	506
0530	222	279	501	196	305	501
0531	212	230	442	201	241	442
0532	149	138	287	140	147	287
0533	172	257	429	168	261	429
0538	136	195	331	125	206	331
0549	161	159	320	152	168	320
0550	245	296	541	236	305	541

\*\* OFFICIAL CANVASS WITH OVER AND UNDER VOTES \*\*

CLACKAMAS COUNTY  
PRIMARY ELECTION  
MAY 19, 1998

\*\*\*\*\*  
 \* I, JOHN KAUFFMAN, COUNTY CLERK, CERTIFY THAT THE VOTES \* BY : \* DATE OF ABSTRACT : \*  
 \* RECORDED ON THIS ABSTRACT CORRECTLY SUMMARIZE THE \* \* \* JUN 4 1998 \*  
 \* RESULT OF VOTES CAST AT THE ELECTION INDICATED. \* \* \*  
 \*\*\*\*\*



METRO EXECUTIVE OFFICER  
A -- MIKE BURTON

METRO AUDITOR  
B -- ALEXIS DOW

Precinct	A			B		
	under	total	under	total		
0551	176	243	419	166	253	419
0552	210	230	440	206	234	440
0553	93	83	176	92	84	176
0555	283	310	593	260	333	593
0560	150	239	389	141	248	389
0561	32	77	109	29	80	109
0562	6	9	15	6	9	15
0563	177	190	367	165	202	367
0568	35	49	84	32	52	84
0587	12	33	45	14	31	45
TOTAL	21,527	24,800	46,327	20,158	26,169	46,327

METRO EXECUTIVE OFFICER  
 MISCELLANEOUS WRITE-INS 21

METRO AUDITOR  
 MISCELLANEOUS WRITE-INS 6

\*\* OFFICIAL CANVASS WITH OVER AND UNDER VOTES \*\*

CLACKAMAS COUNTY  
PRIMARY ELECTION  
MAY 19, 1998

\*\*\*\*\*  
 \* I, JOHN KAUFFMAN, COUNTY CLERK, CERTIFY THAT THE VOTES \* BY : *John Kauffman* \* DATE OF ABSTRACT : \*  
 \* RECORDED ON THIS ABSTRACT CORRECTLY SUMMARIZE THE \* \* \*  
 \* RESULT OF VOTES CAST AT THE ELECTION INDICATED. \* \* \*  
 \*\*\*\*\*

METRO (2) COUNCILOR ZONE 2

- A -- BILL ATHERTON
- B -- JOHN JACKLEY
- C -- ED GRONKE

Precinct	A	B	C	over	under	total
0001	119	85	83	1	173	461
0002	132	78	70	3	196	479
0003	94	80	67	2	146	389
0005	54	38	44	3	129	268
0006	107	83	77	5	258	530
0007	160	133	130	3	361	787
0008	104	96	105	3	270	578
0009	56	52	33	3	105	249
0010	13	13	9	0	16	51
0011	43	28	20	1	64	156
0031	53	31	47	5	85	221
0032	37	45	38	2	109	231
0033	136	119	105	3	265	628
0034	128	99	115	3	240	585
0038	96	53	52	0	164	365
0039	120	115	113	3	229	580
0090	0	0	0	0	0	0
0094	2	0	1	0	4	7
0096	146	146	83	7	426	808
0130	123	127	67	0	148	465
0131	150	148	86	5	197	586
0132	131	157	71	1	170	530
0134	150	148	88	5	235	626
0135	125	101	40	2	162	430
0136	161	106	40	3	155	465
0137	0	3	2	0	4	9
0138	127	149	77	4	194	551
0139	156	131	70	1	175	533
0140	88	65	37	3	106	299
0151	213	50	80	6	243	592
0152	149	49	54	3	192	447
0153	138	48	46	4	166	402
0154	126	45	48	2	198	419
0155	227	82	83	2	231	625
0157	97	32	28	2	138	297
0158	174	68	60	5	200	507
0159	197	75	82	5	203	562
0160	183	54	62	2	195	496
0162	209	85	71	4	221	590
0163	231	75	124	7	208	645
0164	168	52	56	7	167	450



\*\* OFFICIAL CANVASS WITH OVER AND UNDER VOTES \*\*

CLACKAMAS COUNTY  
PRIMARY ELECTION  
MAY 19, 1998

\*\*\*\*\*  
 \* I, JOHN KAUFFMAN, COUNTY CLERK, CERTIFY THAT THE VOTES \* BY : \* DATE OF ABSTRACT : \*  
 \* RECORDED ON THIS ABSTRACT CORRECTLY SUMMARIZE THE \* \* \*  
 \* RESULT OF VOTES CAST AT THE ELECTION INDICATED. \* \* \*  
 \*\*\*\*\*

*John Kauffman*

\* DATE OF ABSTRACT : \*  
\* JUN 4 1998 \*  
\*\*\*\*\*

METRO (2) COUNCILOR ZONE 2

- A -- BILL ATHERTON
- B -- JOHN JACKLEY
- C -- ED GRONKE

Precinct	A	B	C	over	under	total
0165	172	60	59	3	181	475
0166	176	60	73	3	227	539
0167	157	49	41	2	152	401
0169	54	32	32	3	87	208
0170	3	2	0	0	0	5
0300	111	51	50	2	145	359
0301	175	92	76	2	183	528
0303	37	28	17	0	55	137
0305	13	7	8	1	19	48
0306	8	2	2	0	9	21
0313	76	18	26	0	54	174
0326	137	105	48	1	190	481
0327	123	102	49	1	188	463
0328	7	8	3	1	12	31
0390	77	82	54	1	232	446
0394	79	66	32	0	165	342
0401	109	88	59	4	251	511
0403	47	52	35	0	136	270
0405	59	52	25	1	156	293
0407	25	30	9	1	63	128
0411	103	88	64	4	232	491
0412	75	72	35	2	180	364
0413	52	59	30	0	171	312
0414	69	47	58	4	181	359
0422	19	26	16	0	54	115
0441	23	20	16	1	25	85
0442	86	75	49	3	175	388
0443	86	87	46	6	184	409
0444	84	65	47	2	211	409
0445	125	121	59	3	173	481
0451	0	1	0	0	0	1
0480	69	63	41	5	162	340
0490	2	0	0	0	0	2
0491	22	27	27	1	36	113
0492	5	11	3	0	13	32
0503	71	85	60	5	208	429
0505	100	94	98	3	235	530
0506	61	52	51	0	114	278
0507	78	56	62	1	149	346
0521	81	79	71	2	181	414
0522	84	33	39	1	149	306

CLACKAMAS COUNTY  
 PRIMARY ELECTION  
 MAY 19, 1998

\*\*\*\*\*  
 \* I, JOHN KAUFFMAN, COUNTY CLERK, CERTIFY THAT THE VOTES \* BY :  
 \* RECORDED ON THIS ABSTRACT CORRECTLY SUMMARIZE THE \*  
 \* RESULT OF VOTES CAST AT THE ELECTION INDICATED. \*  
 \*\*\*\*\*

*John Kauffman*

\* DATE OF ABSTRACT : \*  
 \* JUN 4 1998 \*  
 \*\*\*\*\*

METRO (2) COUNCILOR ZONE 2

- A -- BILL ATHERTON
- B -- JOHN JACKLEY
- C -- ED GRONKE

Precinct	A	B	C	over	under	total
0523	36	26	34	2	93	191
0525	101	72	72	6	176	427
0526	87	78	123	3	215	506
0530	110	70	81	2	238	501
0531	100	90	75	5	172	442
0532	68	45	59	2	113	287
0533	75	67	89	5	193	429
0538	61	39	73	1	157	331
0549	75	54	58	1	132	320
0550	97	120	88	8	228	541
0551	77	65	113	3	161	419
0552	118	79	58	0	185	440
0553	50	34	27	3	62	176
0555	116	122	110	3	242	593
0560	65	66	51	4	203	389
0561	8	23	9	0	69	109
0562	2	3	2	1	7	15
0563	81	76	50	3	157	367
0568	21	18	9	2	34	84
0587	7	3	5	0	30	45
TOTAL	9,218	6,441	5,320	243	15,353	36,575

METRO COUNCILOR, ZONE 2

MISCELLANEOUS WRITE-INS 4

\*\* OFFICIAL CANVASS WITH OVER AND UNDER VOTES \*\*

CLACKAMAS COUNTY  
PRIMARY ELECTION  
MAY 19, 1998

\*\*\*\*\*  
 \* I, JOHN KAUFFMAN, COUNTY CLERK, CERTIFY THAT THE VOTES \* BY : *John Kauffman* \* DATE OF ABSTRACT : \*  
 \* RECORDED ON THIS ABSTRACT CORRECTLY SUMMARIZE THE \* \* \*  
 \* RESULT OF VOTES CAST AT THE ELECTION INDICATED. \* \* \*  
 \*\*\*\*\*


- METRO (7) COUNCILOR ZONE 7
- A -- CHARLES H (CHUCK) MARTIN
- B -- GARY LYNDON DYE
- C -- DAVID BRAGDON
- D -- LIZ CALLISON
- E -- SAM GILLISPIE

Precinct	A	B	C	D	E	over	under	total
0051	35	23	84	55	71	3	143	414
0053	26	15	37	44	104	1	139	366
0054	17	8	52	42	93	0	115	327
0056	24	20	32	41	65	3	100	285
0057	33	23	58	77	72	0	147	410
0058	25	25	51	39	70	3	133	346
0060	29	20	80	53	105	1	138	426
0062	49	22	51	54	116	0	133	425
0063	27	13	55	56	123	0	117	391
0064	36	19	47	45	93	0	136	376
0091	14	2	19	1	6	0	26	68
0092	5	5	9	7	8	0	14	48
0095	0	0	0	1	0	0	0	1
0303	24	8	35	25	17	1	55	165
0313	15	2	36	7	5	1	52	118
0475	31	21	75	57	111	1	197	493
0478	26	17	22	27	48	1	63	204
<b>TOTAL</b>	<b>416</b>	<b>243</b>	<b>743</b>	<b>631</b>	<b>1,107</b>	<b>15</b>	<b>1,708</b>	<b>4,863</b>

\*\*\*\* OFFICIAL STATEMENT OF THE BIENNIAL PRIMARY ELECTION ON MAY 19, 1998\*\*\*\*  
 METRO COUNCILOR DIST 7

Page Number 147.001.001

	REGISTERED VOTERS	TURNOUT	TURNOUT PERCENTAGE	CHARLES (CHUCK) MARTIN METRO COUNCILOR DIST 7	GARY LYNDON DYE METRO COUNCILOR DIST 7	DAVID BRAGDON METRO COUNCILOR DIST 7	LIZ CALLISON METRO COUNCILOR DIST 7	SAM GILLISPIE METRO COUNCILOR DIST 7												
063 RALEIGH HLS SCH	939	360	38.3%	3	0	6	4	1												
065 VALLEY COMM CH	931	437	46.9%	19	2	42	21	15												
066 RALEIGH PK SCH	318	130	40.8%	18	8	29	16	7												
069 W SYLVAN SCHOOL	673	327	48.5%	45	11	98	39	29												
092 RALEIGH PK SCH	1343	637	47.4%	70	19	153	73	28												
093 MONTCLAIR SCH	617	223	36.1%	0	0	0	0	0												
198 RIDGEWOOD SCH	695	290	41.7%	4	2	8	6	3												
209 VBM	65	17	26.1%	5	0	3	1	2												
233 VBM	272	74	27.2%	8	0	15	17	3												
269 MONTCLAIR SCHOOL	582	251	43.1%	10	9	36	13	7												
**** TOTALS ****	6435	2746	42.6%	182	51	390	190	95												



METRO COUNCILOR DIST. 2

R	V	V	T	B	E	J	U	O	W
E	O	C	U	A	G	J	N	V	R
G	A	A	R	I	D	D	D	E	I
I	T	S	N	L	O	H	E	R	T
S	S	E	O	H	N	C	R	R	E
T		T	U	R	K	L	V	V	-
E			T	T	E	E	O	O	I
R				O		Y	T	T	N
E				N			E	E	S
D							S	S	

All Districts

004 PRECINCT 0141	54	23	42.5 %	11	3	2	7	0	0
008 PRECINCT 1400	1376	453	32.9 %	217	68	46	118	2	2
009 PRECINCT 1402	440	200	45.4 %	84	31	28	57	0	0
All Districts	1870	676	36.1 %	312	102	76	182	2	2
RACE TOTALS	1870	676	36.1 %	312	102	76	182	2	2

Certificate

I certify that the votes recorded on this abstract correctly summarize the tally of votes cast at the election indicated.


*Vicki K. Ervin*  
 Vicki K. Ervin, Director of Elections  
 Multnomah County, Oregon

\*\*\*\* OFFICIAL STATEMENT OF THE BIENNIAL PRIMARY ELECTION ON MAY 19, 1998\*\*\*\*  
 METRO COUNCILOR DIST 2

Page Number 143.001.001

REGISTERED VOTERS	TURNOUT	TURNOUT PERCENTAGE	BILL AHERN METRO COUNCILOR DIST 2	JOHN JACKLEY METRO COUNCILOR DIST 2	ED GROMKE METRO COUNCILOR DIST 2													
-------------------	---------	--------------------	---	---	--	--	--	--	--	--	--	--	--	--	--	--	--	--

263 VBM	4	2	50.0%	0	2	0												
265 VBM	23	4	17.3%	2	0	0												
**** TOTALS ****	27	6	22.2%	2	2	0												




\*\*\*\* OFFICIAL STATEMENT OF THE BIENNIAL PRIMARY ELECTION ON MAY 19, 1998\*\*\*\*

METRO COUNCILOR DIST 4

Page Number 144.001.001

	R E G I S T E R E D  V O T E R S	T U R N O U T	T U R N O U T  P E R C E N T A G E	S U S A N  M E T R O N  C O U N C I L O R  D I S T 4																		
008 TERRA LINDA SCH	771	357	46.3%	151																		
010 KINNAMAN SCHOOL	896	318	35.4%	132																		
013 WITCH HAZEL SCH	405	175	43.2%	31																		
021 MT VIEW MIDDLE SCH	944	252	26.6%	112																		
022 BUTTERNUT CREEK	1221	397	32.5%	163																		
023 BUTTERNUT CREEK	1365	406	29.7%	176																		
059 ALOHA PK SCHOOL	1092	264	24.1%	143																		
070 RIDGWOOD SCHOOL	1020	510	50.0%	223																		
073 W WALKER SCHOOL	706	315	44.6%	147																		
074 CEDAR PARK MIDDLE	473	198	41.8%	77																		
076 TERRA LINDA SCH	550	144	26.1%	68																		
077 CEDAR HILLS REC	1160	476	41.0%	244																		
078 BARNES SCHOOL	932	303	32.5%	140																		
079 BEAVER ACRE SCH	980	337	34.3%	152																		
080 MEADOW PARK MIDDLE	1136	347	30.5%	161																		
081 MCKINLEY SCHOOL	577	189	32.7%	86																		
082 PRINCE OF PEACE	1090	239	21.9%	103																		
083 CHRIST UNI METH CHUR	1663	601	36.1%	246																		
084 CEDAR MILL SCH	534	219	41.0%	103																		
085 CEDAR MILL SCH	944	416	44.0%	168																		
086 W TUALATIN VIEW	759	246	32.4%	114																		
087 W TUALATIN VIEW	1155	529	45.8%	222																		
088 CHRIST UNI METH CHUR	1092	445	40.7%	207																		
089 ST ANDREW LUTHERAN C	1229	390	31.7%	206																		
090 CEDAR PARK MIDDLE	1201	484	40.2%	244																		
091 INDIAN HLS SCH	888	238	26.8%	106																		
096 ALOHA CHURCH OF GOD	1005	260	25.8%	113																		
097 HERITAGE VL CTR	1293	380	29.3%	188																		
102 DAVID HILL SCH	830	247	29.7%	127																		
103 HILLSBORO LIB	913	270	29.5%	131																		
104 BROOKWOOD SCH	1297	579	44.6%	240																		
105 JACKSON SCHOOL	2022	732	36.2%	275																		
106 PUBLIC SERVICES BLDG	1082	370	34.1%	168																		
107 POYNTER JR HIGH	543	160	29.4%	63																		
108 HILLS PRESBYT CHURCH	1351	457	33.8%	191																		
109 W HENRY SCHOOL	943	337	35.7%	157																		
110 ECHO SHAW SCH	1169	404	34.5%	196																		
111 CORN GRADE SCH	1055	346	32.7%	158																		
113 UNITED METH CH	1031	395	38.3%	189																		
114 N ARMSTRONG SCH	1382	529	38.2%	253																		
115 FG HIGH SCHOOL	1303	467	35.8%	233																		
116 1ST CHRISTIAN	674	179	26.5%	86																		
117 JOSEPH GALE SCH	1212	372	30.6%	183																		
120 BEAVER ACRE SCH	699	87	12.4%	29																		
122 JOSEPH GALE SCH	818	308	37.6%	78																		
123 TUAL VALLEY ACA	720	169	23.4%	68																		
124 DILLEY BIBLE CHURCH	1095	394	35.9%	0																		
126 INDIAN HLS SCH	571	131	22.9%	54																		
127 GALES CREEK SCH	752	283	37.6%	4																		
130 T MCCALL UPPER ELEM	248	121	48.7%	28																		
131 BETHLEHEM LUTHERAN C	1189	312	26.2%	143																		
132 ALOHA CHRISTIAN CHUR	958	371	38.7%	207																		
133 ORENCO PRESB CH	327	133	40.6%	49																		
134 EVERGREEN JR HI	637	278	43.6%	2																		
138 TERRA LINDA SCH	666	271	40.6%	107																		
139 BETHANY SCHOOL	881	298	33.8%	139																		
140 ROCK CREEK SCH	1015	308	30.3%	133																		
144 T MCCALL UPPER ELEM	1456	608	41.7%	287																		
146 BETHANY BAPT CH	1361	618	45.4%	265																		
147 ROCK CREEK SCH	758	327	43.1%	132																		







\*\*\*\* OFFICIAL STATEMENT OF THE BIENNIAL PRIMARY ELECTION ON MAY 19, 1998\*\*\*\*  
METRO COUNCILOR DIST 4

Page Number 146.001.001

REGISTERED VOTERS

TURNOUT

TURNOUT PERCENTAGE

SUSAN METRO COUNCILOR DIST 4

\*\*\*\* TOTALS \*\*\*\* 105735 35579 33.6% 14906

METRO COUNCILOR DIST. 1

R V	V C	T	R M	R P	U	O	W
E O	D A	U	U C	O A	N	V	R
G T	T S	R	T F	D R	D	E	I
I E	E T	N	H A	K	E	R	T
S R	S	O	R		R	V	E
T S		U	L		V	O	-
E		T	A		O	T	I
R			N		T	E	N
E			D		E	S	S
D					S		

All Districts

013 PRECINCT 0432	228	44	19.2 %	21	13	10	0	0
014 PRECINCT 0433	251	55	21.9 %	19	24	11	0	1
017 PRECINCT 0521	67	18	26.8 %	6	8	4	0	0
019 PRECINCT 0542	16	3	18.7 %	0	3	0	0	0
020 PRECINCT 0543	22	4	18.1 %	1	2	0	0	1
021 PRECINCT 0546	66	7	10.6 %	0	4	3	0	0
022 PRECINCT 0547	2	0	0.0 %	0	0	0	0	0
024 PRECINCT 0590	68	7	10.2 %	3	2	2	0	0
026 PRECINCT 0603	0	0	0.0 %	0	0	0	0	0
188 PRECINCT 3309	1344	838	62.3 %	335	388	114	1	0
194 PRECINCT 3322	1590	604	37.9 %	263	243	92	2	4
198 PRECINCT 3327	859	276	32.1 %	121	101	52	0	2
199 PRECINCT 3328	1341	457	34.0 %	200	188	67	1	1
200 PRECINCT 3329	846	390	46.0 %	156	173	60	0	1
201 PRECINCT 3330	1327	334	25.1 %	136	137	60	1	0
202 PRECINCT 3332	1252	464	37.0 %	196	187	80	0	1
203 PRECINCT 3336	856	284	33.1 %	135	102	44	1	2
204 PRECINCT 3337	1033	352	34.0 %	156	135	58	0	3
272 PRECINCT 4309	1058	351	33.1 %	146	134	69	0	2
273 PRECINCT 4313	1041	350	33.6 %	133	152	64	0	1
276 PRECINCT 4324	1040	332	31.9 %	155	128	48	0	1
277 PRECINCT 4325	1447	453	31.3 %	211	167	74	0	1
278 PRECINCT 4329	716	219	30.5 %	104	66	48	0	1
279 PRECINCT 4330	855	184	21.5 %	85	68	29	0	2
280 PRECINCT 4333	1316	465	35.3 %	202	180	79	0	4
281 PRECINCT 4337	583	189	32.4 %	78	79	31	0	1
282 PRECINCT 4338	1013	237	23.3 %	106	93	37	0	1
284 PRECINCT 4340	163	34	20.8 %	19	13	2	0	0
285 PRECINCT 4341	1010	321	31.7 %	128	116	73	2	2
287 PRECINCT 4343	704	241	34.2 %	102	85	50	2	2
288 PRECINCT 4344	1200	371	30.9 %	179	131	58	0	3
289 PRECINCT 4345	703	242	34.4 %	110	93	39	0	0
290 PRECINCT 4346	842	187	22.2 %	90	75	22	0	0
291 PRECINCT 4347	836	253	30.2 %	104	107	41	1	0
292 PRECINCT 4348	1169	378	32.3 %	169	147	58	1	3
294 PRECINCT 4350	1171	356	30.4 %	174	127	53	1	1
295 PRECINCT 4351	1544	376	24.3 %	163	146	64	0	3
296 PRECINCT 4352	1073	296	27.5 %	133	113	47	0	3
297 PRECINCT 4353	838	264	31.5 %	96	117	45	0	6
298 PRECINCT 4354	705	205	29.0 %	95	84	25	0	1
299 PRECINCT 4355	1323	418	31.5 %	175	172	67	1	3
300 PRECINCT 4356	1200	311	25.9 %	137	123	46	2	3
301 PRECINCT 4357	738	244	33.0 %	109	89	46	0	0
302 PRECINCT 4358	1236	396	32.0 %	153	186	53	2	2

METRO COUNCILOR DIST. 1

R V	V C	T	R M	R P	U	O	W
E O	O A	U	U C	O A	N	V	R
G T	T S	R	T F	D R	D	E	I
I E	E T	N	H A	K	E	R	T
S R	S	O	R		R	V	E
T S		U	L		V	O	-
E		T	A		O	T	I
R			N		T	E	N
E			D		E	S	S
D					S		

All Districts

303 PRECINCT 4359	988	335	33.9 %	122	139	72	1	1
304 PRECINCT 4360	1012	256	25.2 %	132	85	37	0	2
305 PRECINCT 4361	979	285	29.1 %	127	99	56	0	3
307 PRECINCT 5100	1295	316	24.4 %	132	150	33	0	1
308 PRECINCT 5101	1330	303	22.7 %	112	151	40	0	0
309 PRECINCT 5200	1062	308	29.0 %	111	148	47	0	2
310 PRECINCT 5201	1430	441	30.8 %	151	182	103	1	4
311 PRECINCT 5202	1368	419	30.6 %	157	189	69	0	4
312 PRECINCT 5203	1392	382	27.4 %	153	143	83	0	3
313 PRECINCT 5204	1475	435	29.4 %	171	179	81	0	4
314 PRECINCT 5300	855	236	27.6 %	105	97	34	0	0
315 PRECINCT 5301	715	156	21.8 %	74	56	26	0	0
316 PRECINCT 5401	311	134	43.0 %	62	50	22	0	0
317 PRECINCT 5424	437	139	31.8 %	39	75	25	0	0
321 PRECINCT 5551	85	30	35.2 %	17	12	1	0	0
322 PRECINCT 5602	499	162	32.4 %	48	85	26	1	2
323 PRECINCT 5603	447	160	35.7 %	41	93	23	0	3
324 PRECINCT 5604	735	283	38.5 %	63	185	32	0	3
325 PRECINCT 5605	586	205	34.9 %	62	105	37	1	0
327 PRECINCT 5805	1285	332	25.8 %	149	140	41	1	1
328 PRECINCT 5806	1295	288	22.2 %	151	101	35	0	1
329 PRECINCT 5809	1127	331	29.3 %	139	137	48	1	6
330 PRECINCT 5819	870	260	29.8 %	116	106	37	0	1
331 PRECINCT 5820	1063	315	29.6 %	128	128	56	0	3
332 PRECINCT 5823	986	351	35.5 %	125	176	48	0	2
333 PRECINCT 5824	1240	406	32.7 %	133	217	52	2	2
334 PRECINCT 5825	1435	464	32.3 %	180	224	54	1	5
335 PRECINCT 5828	1479	409	27.6 %	163	193	52	1	0
336 PRECINCT 5829	861	325	37.7 %	104	174	45	0	2
337 PRECINCT 5840	1538	397	25.8 %	152	192	48	2	3
338 PRECINCT 5842	1311	463	35.3 %	164	224	74	1	0
339 PRECINCT 5843	950	270	28.4 %	115	107	44	1	3
340 PRECINCT 5845	1180	268	22.7 %	110	128	28	1	1
341 PRECINCT 5846	985	309	31.3 %	81	176	50	0	2
342 PRECINCT 5850	638	188	29.4 %	84	81	21	0	2
343 PRECINCT 5851	1219	387	31.7 %	158	164	63	1	1
344 PRECINCT 5853	1260	445	35.3 %	168	196	78	1	2
345 PRECINCT 5854	886	244	27.5 %	95	116	29	1	3
346 PRECINCT 5855	1521	469	30.8 %	142	231	96	0	0
347 PRECINCT 5857	1261	387	24.3 %	96	160	49	0	2
348 PRECINCT 5858	1322	334	25.2 %	146	139	46	2	1
349 PRECINCT 5859	887	204	22.9 %	76	96	31	1	0
350 PRECINCT 5860	1112	325	29.2 %	117	155	53	0	0
351 PRECINCT 5861	1427	476	33.3 %	171	219	81	1	4

METRO COUNCILOR DIST. 1

R V	V C	T	R M	R P	U	O	W
E D	O A	U	U C	O A	N	V	R
G T	T S	R	T F	D R	D	E	I
I E	E T	N	H A	K	E	R	T
S R	S	O	R		R	V	E
T S		U	L		V	O	-
E		T	A		O	T	I
R			N		T	E	N
E			D		E	S	S
D					S		

All Districts

352 PRECINCT 5864	1210	364	30.0 %	127	177	58	1	1
353 PRECINCT 5865	985	285	28.9 %	108	118	56	0	3
354 PRECINCT 5866	1442	490	33.9 %	160	252	77	0	1
355 PRECINCT 5867	381	76	19.9 %	36	28	11	0	1
356 PRECINCT 5868	1214	335	27.5 %	138	141	54	0	2
357 PRECINCT 5869	864	293	33.9 %	104	134	54	0	1
358 PRECINCT 5870	1077	249	23.1 %	98	112	38	0	1
359 PRECINCT 5871	1194	290	24.2 %	109	145	33	1	2
360 PRECINCT 5872	938	219	23.3 %	94	94	29	1	1
361 PRECINCT 5873	1269	321	25.2 %	160	98	58	1	4
362 PRECINCT 5874	982	198	20.1 %	83	88	23	0	4
363 PRECINCT 5875	751	195	25.9 %	78	81	32	1	3
364 PRECINCT 5876	1301	444	34.1 %	141	233	65	3	2
365 PRECINCT 5900	1012	338	33.3 %	123	160	51	0	4
366 PRECINCT 5901	855	257	30.0 %	95	110	50	0	2
367 PRECINCT 5902	626	191	30.5 %	95	66	24	0	6

All Districts	98932	29907	30.2 %	11995	12941	4744	48	179
---------------	-------	-------	--------	-------	-------	------	----	-----

RACE TOTALS	98932	29907	30.2 %	11995	12941	4744	48	179
-------------	-------	-------	--------	-------	-------	------	----	-----

Certificate

I certify that the votes recorded on this abstract correctly summarize the tally of votes cast at the election indicated.

*Vicki K. Ervin*  
 Vicki K. Ervin, Director of Elections  
 Multnomah County, Oregon

METRO COUNCILOR DIST. 7

R V	V C	T	D B	L C	G D	S G	C M	U	O	W
E O	O A	U	A R	I A	A Y	A I	H A	N	V	R
G T	T S	R	V A	Z L	R E	M L	A R	D	E	I
I E	E T	N	I 6	L	Y	L	R T	E R	R	T
S R	S	O	D D	I		I	L I	R V	E R	E
T S		U	O	S	L	S	E N	O T	V O	-
E		T	N	O	Y	P	S	T E	T E	I
R				N	N	I		S	O T	N
E					N	E	H	S	T E	S
D					D				S	S
					O N					

( C H U C K )

All Districts

005 PRECINCT 0151	15	6	40.0 %	5	0	0	0	1	0	0	0
006 PRECINCT 0156	80	35	43.7 %	14	9	2	0	7	3	0	0
012 PRECINCT 0424	82	41	50.0 %	24	1	1	4	6	5	0	0
043 PRECINCT 1143	988	515	52.1 %	255	55	12	10	93	84	3	3
045 PRECINCT 1156	1390	729	52.4 %	381	43	15	25	123	137	3	2
046 PRECINCT 1160	723	327	45.2 %	139	39	10	18	49	70	2	0
047 PRECINCT 1164	424	220	51.8 %	115	11	9	3	40	42	0	0
048 PRECINCT 1170	1013	528	52.1 %	262	41	14	15	106	87	2	1
049 PRECINCT 1173	1329	731	55.0 %	335	82	27	30	105	148	2	2
050 PRECINCT 1177	562	160	28.4 %	59	33	4	12	23	27	0	2
051 PRECINCT 1179	534	212	39.7 %	95	39	8	13	17	39	0	1
052 PRECINCT 1183	1242	331	26.6 %	155	55	18	10	34	57	1	1
053 PRECINCT 1186	1411	745	52.7 %	312	109	32	32	113	147	0	0
054 PRECINCT 1189	1358	526	38.7 %	198	86	20	32	76	113	1	0
055 PRECINCT 1200	1494	592	39.6 %	266	82	18	38	82	105	1	0
056 PRECINCT 1205	1230	357	29.0 %	113	73	10	29	39	92	0	1
057 PRECINCT 1206	1342	465	34.6 %	160	120	20	28	49	85	2	1
058 PRECINCT 1211	802	338	42.1 %	167	40	21	19	35	53	2	1
059 PRECINCT 1213	706	217	30.7 %	86	33	3	13	34	48	0	0
060 PRECINCT 1215	1412	632	44.7 %	261	120	19	35	69	125	1	2
061 PRECINCT 1220	1230	441	35.8 %	115	100	21	35	71	99	0	0
062 PRECINCT 1222	1254	521	41.5 %	234	76	35	30	49	95	1	1
063 PRECINCT 1223	953	430	45.1 %	131	67	25	25	64	116	1	1
064 PRECINCT 1224	1408	738	52.4 %	297	83	33	30	124	167	2	2
065 PRECINCT 1225	978	460	47.0 %	187	57	23	21	62	108	2	0
066 PRECINCT 1226	1134	532	46.9 %	206	67	21	20	85	132	1	0
067 PRECINCT 1229	1025	438	42.7 %	133	98	23	33	58	92	1	0
068 PRECINCT 1230	1345	579	43.0 %	169	123	27	43	81	132	3	1
069 PRECINCT 1232	1352	621	45.9 %	189	163	27	31	79	127	2	3
070 PRECINCT 1233	1149	601	52.3 %	197	157	24	27	75	110	0	3
071 PRECINCT 1236	867	357	41.1 %	111	74	25	22	50	72	3	0
072 PRECINCT 1238	1157	359	31.0 %	112	69	13	31	59	68	1	6
074 PRECINCT 1244	1309	522	39.8 %	144	106	38	42	68	123	1	0
075 PRECINCT 1245	1424	559	39.2 %	168	115	34	44	69	127	1	1
076 PRECINCT 1246	904	376	41.5 %	149	53	19	11	56	88	0	0
077 PRECINCT 1248	1042	476	45.6 %	186	101	22	25	43	98	0	1

METRO COUNCILOR DIST. 7

R V	V C	T	D B	L C	G D	S G	C M	U	O	W
E O	O A	U	A R	I A	A Y	A I	H A	N	V	R
G T	T S	R	V A	Z L	R E	M L	A R	D	E	I
I E	E T	N	I G	L	Y	L	R T	E	R	T
S R	S	O	D D	I		I	L I	R	V	E
T S		U	O	S	L	S	E N	V	O	-
E		T	N	O	Y	P	S	O	T	I
R				N	N	I		T	E	N
E					D	E	H	S	S	S
D					O					
					N					

(  
C  
H  
U  
C  
K  
)

All Districts

078 PRECINCT 1250	933	346	37.0 %	116	61	13	26	51	76	0	3
079 PRECINCT 1252	662	232	35.0 %	63	45	15	19	41	47	2	0
080 PRECINCT 1253	573	260	45.3 %	109	46	11	11	30	53	0	0
081 PRECINCT 1254	640	244	38.1 %	67	54	15	18	32	56	1	1
082 PRECINCT 1255	692	325	46.9 %	102	78	15	12	45	72	0	1
086 PRECINCT 1315	0	0	0.0 %	0	0	0	0	0	0	0	0
089 PRECINCT 1402	0	0	0.0 %	0	0	0	0	0	0	0	0
095 PRECINCT 1515	1062	578	54.4 %	267	40	23	17	94	135	2	0
096 PRECINCT 1546	1127	499	44.2 %	213	48	23	28	76	109	0	2
176 PRECINCT 3273	587	153	26.0 %	52	32	6	13	20	28	0	2
177 PRECINCT 3274	926	265	28.6 %	99	59	14	22	17	53	0	1
178 PRECINCT 3283	1166	298	25.5 %	113	67	14	21	19	62	1	1
207 PRECINCT 4005	1226	325	26.5 %	120	67	14	25	38	56	3	2
208 PRECINCT 4009	1257	382	30.3 %	168	56	11	38	29	74	4	2
209 PRECINCT 4022	1333	316	23.7 %	108	79	11	19	27	68	1	3
210 PRECINCT 4026	1335	367	27.4 %	130	82	18	37	43	56	1	0
211 PRECINCT 4027	1232	405	32.8 %	166	81	22	38	36	60	0	2
212 PRECINCT 4033	1275	409	32.0 %	192	76	18	31	27	63	0	2
213 PRECINCT 4041	1071	393	36.6 %	160	48	13	22	47	99	0	4
214 PRECINCT 4044	995	440	44.2 %	178	70	13	27	43	104	1	4
215 PRECINCT 4048	1090	418	38.3 %	150	77	14	35	56	85	0	1
216 PRECINCT 4049	1249	410	32.8 %	167	70	13	29	42	88	1	0
217 PRECINCT 4064	1111	427	38.4 %	161	73	13	42	35	99	2	2
218 PRECINCT 4065	1579	589	37.3 %	211	111	31	57	61	117	0	1
219 PRECINCT 4068	1108	307	27.7 %	126	62	7	24	29	58	0	1
222 PRECINCT 4106	732	259	35.3 %	78	53	14	14	30	66	1	3
223 PRECINCT 4107	982	370	37.6 %	154	53	19	33	27	79	1	4
230 PRECINCT 4131	159	26	16.3 %	6	7	2	5	4	2	0	0
231 PRECINCT 4132	151	31	20.5 %	6	8	2	4	7	4	0	0
232 PRECINCT 4143	1347	497	36.8 %	216	90	8	44	44	93	2	0
233 PRECINCT 4147	1262	442	35.0 %	155	99	10	37	58	77	0	6
237 PRECINCT 4167	1364	478	35.0 %	129	95	37	55	74	84	2	2
239 PRECINCT 4178	11	4	36.3 %	1	0	2	0	1	0	0	0
247 PRECINCT 4223	1117	338	30.2 %	150	56	14	34	34	48	1	1
248 PRECINCT 4228	1186	347	29.2 %	114	75	10	42	41	61	0	4
249 PRECINCT 4231	583	194	33.2 %	60	45	9	15	27	37	0	1

METRO COUNCILOR DIST. 7

R	V	V	C	T	D	B	L	C	G	D	S	G	C	M	U	O	W
E	D	O	A	U	A	R	I	A	A	Y	A	I	H	A	N	V	R
G	T	T	S	R	V	A	Z	L	R	E	M	L	A	R	D	E	I
I	E	E	T	N	I	G	L	L	Y		L	R	T	E	R	R	T
S	R	S		O	D	D	I	I			I	L	I	R	V	E	
T	S			U	O	S	L	S	L	S	E	N	V	O	-	I	
E				T	N	O	N	Y	P	S		O	T	E	S	N	S
R							N	N	I			T	E	S			
E								D	E	H		S					
D								O		.		S					
								N									
											(						
											C						
											H						
											U						
											C						
											K						
											)						

All Districts

250 PRECINCT 4236	1052	316	30.0 %	86	60	21	44	45	57	0	3
251 PRECINCT 4240	778	223	28.6 %	63	40	17	29	27	46	0	1
252 PRECINCT 4242	1365	480	35.1 %	192	88	24	28	60	85	1	2
253 PRECINCT 4243	1155	354	30.6 %	129	53	12	38	63	57	0	2
254 PRECINCT 4244	922	408	44.2 %	154	51	23	44	66	68	1	1
255 PRECINCT 4246	200	73	36.5 %	17	17	4	7	14	14	0	0
256 PRECINCT 4248	229	69	30.1 %	18	16	1	13	13	8	0	0
258 PRECINCT 4254	862	289	33.5 %	150	25	8	14	27	64	1	0
259 PRECINCT 4259	1469	651	44.3 %	234	85	42	71	107	111	0	1
260 PRECINCT 4264	1384	566	40.8 %	294	67	22	34	68	79	0	2
261 PRECINCT 4271	1016	474	46.6 %	217	73	15	25	50	94	0	0
264 PRECINCT 4282	1397	669	47.8 %	370	55	18	39	76	110	0	1
265 PRECINCT 4285	1449	447	30.8 %	143	96	22	31	64	90	0	1
266 PRECINCT 4295	1538	498	32.3 %	209	89	21	27	70	81	1	0
267 PRECINCT 4296	194	82	42.2 %	23	14	11	9	8	17	0	0
286 PRECINCT 4342	1040	321	30.8 %	123	69	10	25	27	66	0	1
293 PRECINCT 4349	1172	479	40.8 %	166	97	27	43	44	99	1	2
All Districts	87013	33490	38.4 %	13025	5638	1445	2251	4308	6644	70	109
RACE TOTALS	87013	33490	38.4 %	13025	5638	1445	2251	4308	6644	70	109

Certificate

I certify that the votes recorded on this abstract correctly summarize the tally of votes cast at the election indicated.

*Vicki K. Ervin*  
 Vicki K. Ervin, Director of Elections  
 Multnomah County, Oregon