

BEFORE THE METRO COUNCIL

FOR THE PURPOSE OF ANNEXING TO THE) ORDINANCE NO. 16-1392
METRO DISTRICT BOUNDARY)
APPROXIMATELY 33.68 ACRES LOCATED NEAR) Introduced by Chief Operating Officer
SE CENTURY BLVD AND SW 209TH AVE IN) Martha J. Bennett with the Concurrence of
SOUTH HILLSBORO) Council President Tom Hughes

WHEREAS, Pahlisch Homes has submitted a complete application for annexation of 33.68 acres ("the territory") located near SE Century Blvd. and SW 209th Ave in South Hillsboro to the Metro District; and

WHEREAS, the Metro Council added this portion of South Hillsboro to the UGB, including the territory, by Ordinance No. 02-969B on December 5, 2002; and

WHEREAS, Title 11 (Planning for New Urban Areas) of the Urban Growth Management Functional Plan requires annexation to the district prior to application of land use regulations intended to allow urbanization of the territory; and

WHEREAS, Metro has received consent to the annexation from the owner of the land in the territory; and

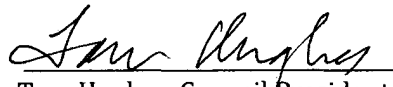
WHEREAS, the proposed annexation complies with Metro Code 3.09.070; and


WHEREAS, the Council held a public hearing on the proposed amendment on December 15, 2016; now, therefore,

THE METRO COUNCIL ORDAINS AS FOLLOWS:

- 1. The Metro District Boundary Map is hereby amended, as indicated in Exhibit A, attached and incorporated into this ordinance.
- 2. The proposed annexation meets the criteria in section 3.09.070 of the Metro Code, as demonstrated in the Staff Report dated November 23, 2016, attached and incorporated into this ordinance.


ADOPTED by the Metro Council this 5th day of January 2017.


Tom Hughes, Council President



Attest:


Nellie Papsdorf, Recording Secretary

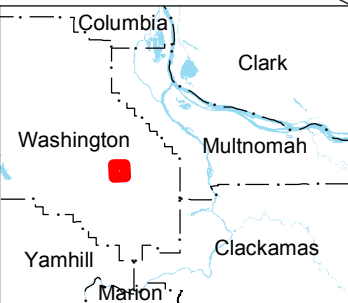
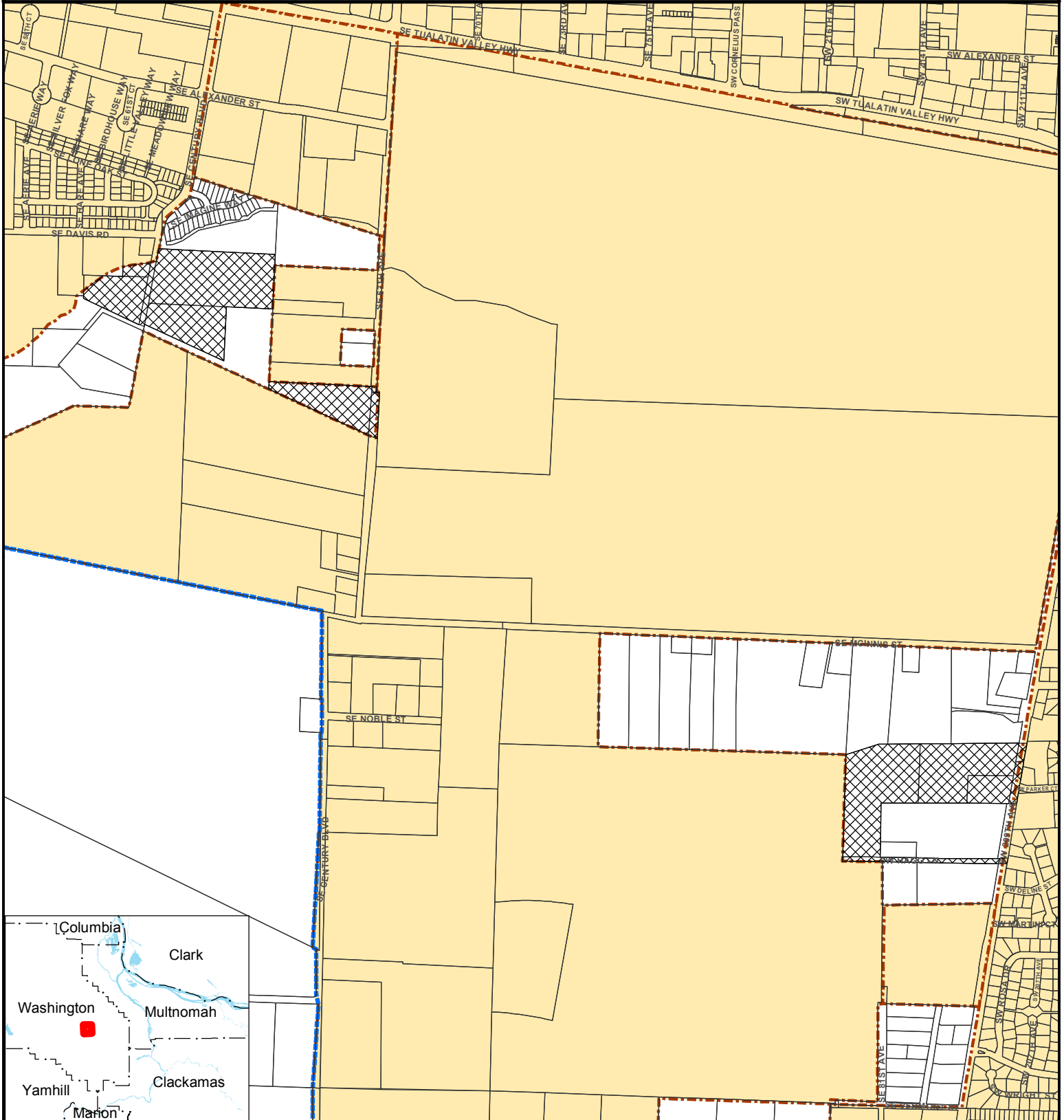
Approved as to form:

Alison R. Kean, Metro Attorney

Proposal No. AN-1016





1S2W10, 1S2W14, 1S2W15

Annexation to the Metro District Boundary

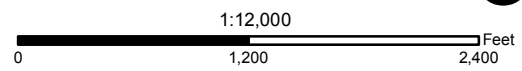
Washington County



 **Metro**
 Research Center
 600 NE Grand Ave
 Portland, OR 97232-2736
 (503) 797-1742
<http://www.oregonmetro.gov/drc>

-  Area to be annexed
-  Taxlots
-  Urban growth boundary
-  Metro District Boundary

Proposal No. AN-1016 Metro District Boundary



The information on this map was derived from digital databases on Metro's GIS. Care was taken in the creation of this map. Metro cannot accept any responsibility for errors, omissions, or positional accuracy. There are no warranties, expressed or implied, including the warranty of merchantability or fitness for a particular purpose, accompanying this product. However, notification of any errors will be appreciated.

STAFF REPORT

IN CONSIDERATION OF ORDINANCE NO. 16-1392, FOR THE PURPOSE OF ANNEXING TO THE METRO DISTRICT BOUNDARY APPROXIMATELY 33.68 ACRES LOCATED NEAR SE CENTURY BLVD AND SW 209TH AVE IN SOUTH HILLSBORO

Date: November 23, 2016

Prepared by: Tim O'Brien
Principal Regional Planner

BACKGROUND

CASE: AN-1016, Annexation to Metro District Boundary

PETITIONER: Pahlisch Homes
210 S Wilson Avenue, Suite 100
Bend, OR 97702

PROPOSAL: The petitioner requests annexation of nine partial or entire parcels to the Metro District boundary. The land was recently annexed to the City of Hillsboro.

LOCATION: The land is located near SE Century Blvd. and SW 209th Ave and totals approximately 33.68 acres in size. A map of the area can be seen in Attachment 1.

ZONING: The land is zoned for low, medium and multi-family residential use (SFR-4.5, SFR-6, SFR-7 & MFR-1) by Hillsboro.

The land was added to the UGB in 2002 and is part of the South Hillsboro Community Plan that was adopted by Hillsboro. The land must be annexed into the Metro District for urbanization to occur.

APPLICABLE REVIEW CRITERIA

The criteria for an expedited annexation to the Metro District Boundary are contained in Metro Code Section 3.09.070.

3.09.070 Changes to Metro's Boundary

(E) The following criteria shall apply in lieu of the criteria set forth in subsection (d) of section 3.09.050. The Metro Council's final decision on a boundary change shall include findings and conclusions to demonstrate that:

- 1. The affected territory lies within the UGB;*

Staff Response:

The subject parcel was brought into the UGB in 2002 through the Metro Council's adoption of Ordinance No. 02-969B.

- 2. The territory is subject to measures that prevent urbanization until the territory is annexed to a city or to service districts that will provide necessary urban services; and*

Staff Response:

The conditions of approval for Ordinance No. 02-969B include a requirement that Washington County apply interim protection measures for areas added to the UGB as outlined in Urban Growth Management Functional Plan Title 11: Planning for New Urban Areas. Title 11 requires that new urban areas be annexed into the Metro District Boundary prior to urbanization of the area. Washington County applied the Future Development 20 (FD-20) zone to the expansion area. The subject property was recently annexed to Hillsboro and the South Hillsboro Community Plan was adopted in 2014. The applicant is currently moving forward with annexation to Clean Water Services. These measures ensured that urbanization would occur only after annexation to the necessary service districts is completed.

3. *The proposed change is consistent with any applicable cooperative or urban service agreements adopted pursuant to ORS Chapter 195 and any concept plan.*

Staff Response:

The parcel proposed for annexation is part of the South Hillsboro Community Plan Area, adopted by the City of Hillsboro in 2014. The proposed annexation is required by Hillsboro as part of a land use application and city annexation approval. The annexation is also consistent with the Hillsboro Urban Service Agreement, adopted April 2003. Thus the inclusion of the property within the Metro District is consistent with applicable cooperative urban service agreements and the South Hillsboro Community Plan.

ANALYSIS/INFORMATION

Known Opposition: There is no known opposition to this application.

Legal Antecedents: Metro Code 3.09.070 allows for annexation to the Metro District boundary.

Anticipated Effects: This amendment will add approximately 33.68 acres to the Metro District. The land is currently within the UGB and within the City of Hillsboro. Approval of this request will allow for the urbanization of the parcels to occur consistent with the South Hillsboro Community Plan.

Budget Impacts: The applicant was required to file an application fee to cover all costs of processing this annexation request, thus there is no budget impact.

RECOMMENDED ACTION

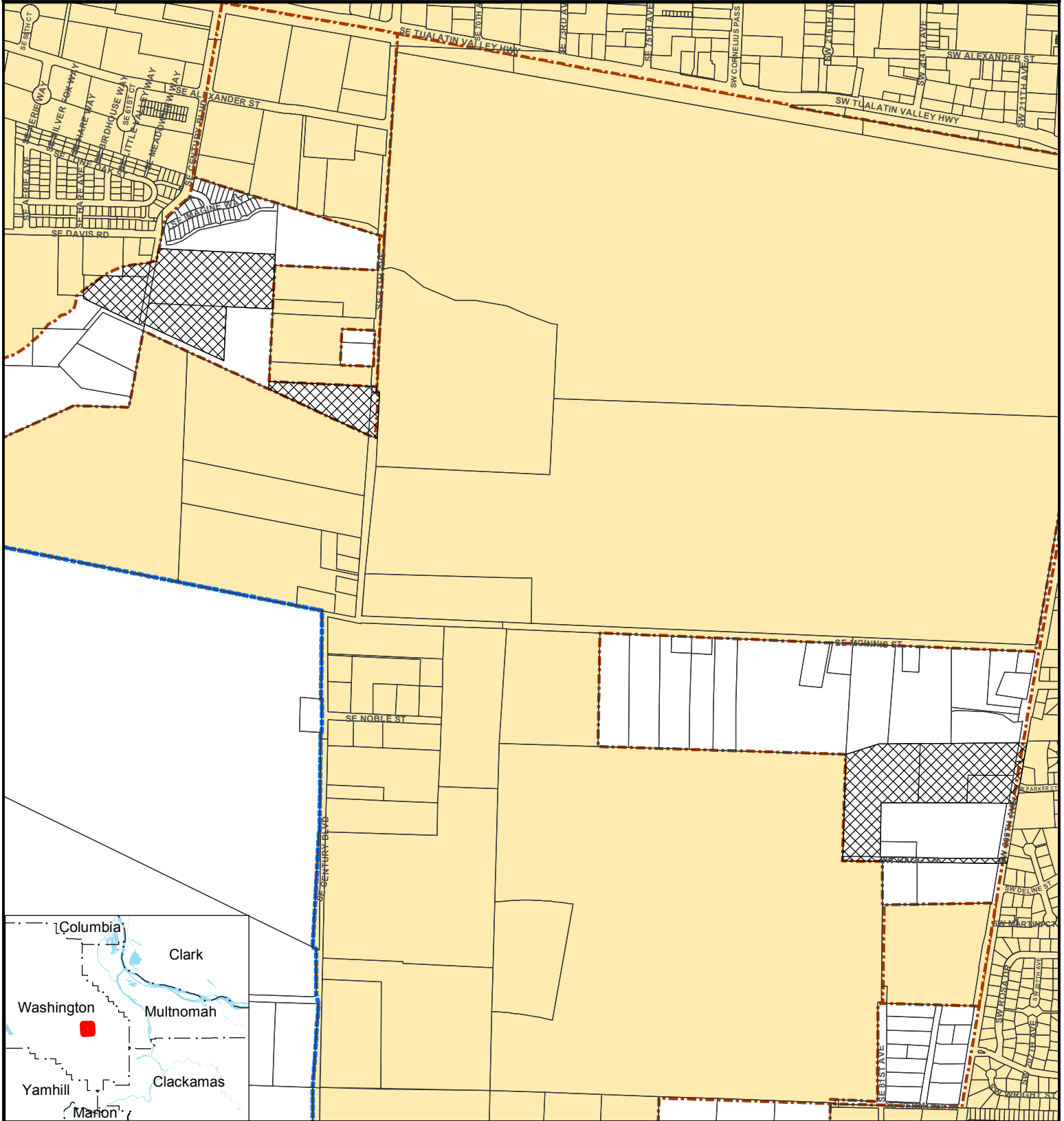
Staff recommends adoption of Ordinance No. 16-1392.

Proposal No. AN-1016





1S2W10, 1S2W14, 1S2W15

Annexation to the Metro District Boundary

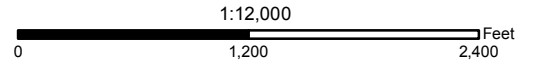
Washington County



 **Metro**
 Research Center
 600 NE Grand Ave
 Portland, OR 97232-2736
 (503) 797-1742
<http://www.oregonmetro.gov/drc>

-  Area to be annexed
-  Taxlots
-  Urban growth boundary
-  Metro District Boundary

Proposal No. AN-1016 Metro District Boundary



The information on this map was derived from digital databases on Metro's GIS. Care was taken in the creation of this map. Metro cannot accept any responsibility for errors, omissions, or positional accuracy. There are no warranties, expressed or implied, including the warranty of merchantability or fitness for a particular purpose, accompanying this product. However, notification of any errors will be appreciated.