

BEFORE THE METRO COUNCIL

FOR THE PURPOSE OF ACCEPTING THE MAY ) RESOLUTION NO. 18-4899  
15, 2018 PRIMARY ELECTION ABSTRACT OF )  
VOTES FOR METRO ) Metro Attorney Alison Kean in concurrent  
with Council President Tom Hughes

WHEREAS, the State of Oregon held a primary election on May 15, 2018;

WHEREAS, pursuant to ORS 268, the following candidates for Metro appeared on the primary election in accordance with ORS Chapter 249:

- 1. Metro Council President
- 2. Metro Councilor, Sub District 1
- 3. Metro Councilor, Sub District 2
- 4. Metro Councilor, Sub District 4
- 5. Metro Auditor

WHEREAS, ORS 255.295 requires that the Multnomah County Director of Elections Division canvass the official abstract of votes cast for members of the Metro Council and for the Metro Auditor, deliver the official abstract of votes to Metro for acceptance and determination of qualification, and issue certificates of election to the winners;

WHEREAS, the Metro Charter, Chapter V, section 19 sets forth the qualification criteria for Metro Councilors and the Metro Auditor and provides that the Metro Council “is the judge of the election and qualification of its members;”

WHEREAS, the Metro Charter, Chapter VI, section 29(1) further provides that “if one candidate for a Metro office receives a majority of the votes cast at the primary election for all candidates for that office, that candidate is elected. If no candidate receives a majority of the votes cast at the primary election, the candidates receiving the two largest numbers of votes cast for the office are the only names to appear on the general election ballot that year as candidates for that office;”

WHEREAS, the abstract of votes and regional results of the primary election for the Metro area were received by the Metro Council on June 5, 2018, and are attached to this Resolution as Exhibit A;

WHEREAS, the Metro Council finds that each of the three candidates who received a majority of votes cast at the primary election for their respective subdistrict is qualified to serve as a Metro Councilor pursuant to the terms and conditions of the Metro Charter; and

WHEREAS, the Metro Council finds that the candidate who received a majority of votes cast at the primary election for Metro Auditor is qualified to serve as the Metro Auditor pursuant to the terms and conditions of the Metro Charter; now therefore

BE IT RESOLVED:

- 1. That the Metro Council hereby accepts the results of the abstract of votes for the May 15, 2018 primary election, attached as Exhibit A to this Resolution;

2. That the voters of the Metro area have elected Lynn Peterson for the position of Metro Council President, for a four-year term commencing on the 1st Monday of January 2019 and ending on the 1st Monday of January 2023;

3. That the voters of the Metro Area, Sub District 1, have elected Shirley R. Craddick for the position of Metro Councilor, for a four-year term commencing on the 1st Monday of January 2019 and ending on the 1st Monday of January 2023;

4. That the voters of the Metro Area, Sub District 2, have nominated Joe Buck and Christine Lewis as candidates for the position of Metro Councilor at the General Election to be held November 6, 2018, for a four-year term commencing on the 1st Monday of January 2019 and ending on the 1st Monday of January 2023;

5. That the voters of the Metro Area, Sub District 4, have elected Juan Carlos Gonzalez for the position of Metro Councilor, for a four-year term commencing on the 1st Monday of January 2019 and ending on the 1st Monday of January 2023;

6. That the voters of the Metro Area have elected Brian Evans for the position of Metro Auditor Officer for a four-year term commencing on the 1st Monday of January 2019 and ending on the 1st Monday of January 2023; and

7. That the Metro Council authorizes Metro Council President Hughes to sign the County Elections Division statement attached to this Resolution as Exhibit B instructing the County elections officer to issue certificates of election to the above persons.

ADOPTED by the Metro Council this 21 day of June 2018.

  
\_\_\_\_\_  
Tom Hughes, Council President

Approved as to Form:

  
\_\_\_\_\_  
Nathan Sykes, Deputy Metro Attorney

Statement of Votes Cast by Contests, Geography by Choice  
 Washington County, May, 15 2018 Primary  
 All Precincts, All Districts, All ScanStations, Metro Councilor, District 2, All Boxes  
 Official Results  
 Total Ballots Cast: 37, Registered Voters: 348505, Overall Turnout: 0.01%

**Metro Councilor, District 2 (Vote for 1)**

Precinct	Ballots Cast	Reg. Voters	Total Votes	Carol Pauli		Joe Buck		Betty Dominguez		Christine Lewis		Write-in		Over Votes	Under Votes
Precinct 348	12	36	7	0	0.00%	4	57.14%	3	42.86%	0	0.00%	0	0.00%	0	5
Precinct 394	25	187	16	1	6.25%	8	50.00%	3	18.75%	4	25.00%	0	0.00%	0	9
Total	37	187	23	1	4.35%	12	52.17%	6	26.09%	4	17.39%	0	0.00%	0	14



Statement of Votes Cast by Contests, Geography by Choice  
 Washington County, May, 15 2018 Primary  
 All Precincts, All Districts, All ScanStations, Metro Councilor, District 4, All Boxes  
 Official Results

Total Ballots Cast: 47404, Registered Voters: 348505, Overall Turnout: 13.60%

**Metro Councilor, District 4 (Vote for 1)**

Precinct	Ballots Cast	Reg. Voters	Total Votes	Juan Carlos Gonzalez		Dana Carstensen		Write-in		Over Votes	Under Votes
Precinct 303	161	724	119	62	52.10%	56	47.06%	1	0.84%	0	42
Precinct 306	218	712	154	67	43.51%	87	56.49%	0	0.00%	0	64
Precinct 307	564	2000	408	235	57.60%	172	42.16%	1	0.25%	0	156
Precinct 309	1069	3702	831	493	59.33%	330	39.71%	8	0.96%	3	235
Precinct 310	0	6	0	0	0.00%	0	0.00%	0	0.00%	0	0
Precinct 312	1	5	1	0	0.00%	1	100.00%	0	0.00%	0	0
Precinct 313	2	5	0	0	0.00%	0	0.00%	0	0.00%	0	2
Precinct 314	5	12	5	1	20.00%	4	80.00%	0	0.00%	0	0
Precinct 317	5	11	4	1	25.00%	0	0.00%	3	75.00%	0	1
Precinct 318	974	3285	700	350	50.00%	347	49.57%	3	0.43%	1	273
Precinct 319	1748	7960	1332	717	53.83%	603	45.27%	12	0.90%	3	413
Precinct 325	0	0	0	0	0.00%	0	0.00%	0	0.00%	0	0
Precinct 327	1074	4409	821	457	55.66%	351	42.75%	13	1.58%	1	252
Precinct 328	6	16	3	2	66.67%	1	33.33%	0	0.00%	0	3
Precinct 329	2456	8769	1910	1158	60.63%	735	38.48%	17	0.89%	0	546
Precinct 331	759	2805	515	294	57.09%	213	41.36%	8	1.55%	0	244
Precinct 332	489	3197	379	203	53.56%	171	45.12%	5	1.32%	1	109
Precinct 333	825	4673	613	291	47.47%	318	51.88%	4	0.65%	0	212
Precinct 335	1434	3811	1068	637	59.64%	421	39.42%	10	0.94%	2	364
Precinct 336	966	3256	738	409	55.42%	321	43.50%	8	1.08%	2	226
Precinct 337	1238	5005	965	514	53.26%	440	45.60%	11	1.14%	2	271
Precinct 338	1138	5521	776	475	61.21%	295	38.02%	6	0.77%	0	362
Precinct 339	1627	6440	1205	665	55.19%	525	43.57%	15	1.24%	1	421
Precinct 340	2263	7194	1655	958	57.89%	672	40.60%	25	1.51%	2	606
Precinct 341	24	92	20	7	35.00%	13	65.00%	0	0.00%	0	4
Precinct 342	16	37	14	8	57.14%	6	42.86%	0	0.00%	0	2
Precinct 343	1601	5137	1207	695	57.58%	492	40.76%	20	1.66%	0	394
Precinct 344	1385	5258	1082	576	53.23%	489	45.19%	17	1.57%	1	302
Precinct 346	81	197	70	38	54.29%	30	42.86%	2	2.86%	0	11
Precinct 352	182	1144	138	82	59.42%	56	40.58%	0	0.00%	2	42
Precinct 353	819	2367	559	351	62.79%	203	36.31%	5	0.89%	0	260
Precinct 355	1098	3667	788	434	55.08%	349	44.29%	5	0.63%	2	308
Precinct 356	529	2221	367	172	46.87%	194	52.86%	1	0.27%	1	161
Precinct 357	500	1792	350	185	52.86%	162	46.29%	3	0.86%	0	150
Precinct 358	964	3116	662	380	57.40%	279	42.15%	3	0.45%	0	302
Precinct 359	774	2946	570	365	64.04%	201	35.26%	4	0.70%	3	201
Precinct 360	894	3710	643	350	54.43%	287	44.63%	6	0.93%	1	250
Precinct 361	394	2208	303	168	55.45%	132	43.56%	3	0.99%	0	91
Precinct 362	1623	3964	1119	690	61.66%	420	37.53%	9	0.80%	3	501
Precinct 363	1435	3883	1005	609	60.60%	393	39.10%	3	0.30%	0	430
Precinct 364	2009	4930	1292	754	58.36%	527	40.79%	11	0.85%	3	714
Precinct 365	139	322	91	50	54.95%	40	43.96%	1	1.10%	0	48
Precinct 366	120	356	87	52	59.77%	35	40.23%	0	0.00%	0	33
Precinct 367	1663	4576	1060	627	59.15%	428	40.38%	5	0.47%	1	602
Precinct 368	1508	4404	968	539	55.68%	421	43.49%	8	0.83%	1	539



Statement of Votes Cast by Contests, Geography by Choice  
 Washington County, May, 15 2018 Primary  
 All Precincts, All Districts, All ScanStations, Metro Councilor, District 4, All Boxes  
 Official Results

Total Ballots Cast: 47404, Registered Voters: 348505, Overall Turnout: 13.60%

**Metro Councilor, District 4 (Vote for 1)**

Precinct	Ballots Cast	Reg. Voters	Total Votes	Juan Carlos Gonzalez	Dana Carstensen	Write-in	Over Votes	Under Votes
Precinct 369	702	2076	463	262 56.59%	197 42.55%	4 0.86%	0	239
Precinct 370	792	2419	596	345 57.89%	247 41.44%	4 0.67%	0	196
Precinct 371	1099	2515	701	429 61.20%	267 38.09%	5 0.71%	1	397
Precinct 372	910	1899	573	381 66.49%	186 32.46%	6 1.05%	1	336
Precinct 374	5	14	3	0 0.00%	3 100.00%	0 0.00%	0	2
Precinct 376	756	2134	518	307 59.27%	210 40.54%	1 0.19%	0	238
Precinct 377	1080	2520	681	386 56.68%	290 42.58%	5 0.73%	1	398
Precinct 378	570	1956	417	276 66.19%	138 33.09%	3 0.72%	0	153
Precinct 382	566	2841	412	212 51.46%	199 48.30%	1 0.24%	0	154
Precinct 383	73	144	57	32 56.14%	25 43.86%	0 0.00%	0	16
Precinct 386	1495	3046	955	610 63.87%	337 35.29%	8 0.84%	3	537
Precinct 387	340	1297	235	142 60.43%	90 38.30%	3 1.28%	0	105
Precinct 390	998	2448	638	372 58.31%	260 40.75%	6 0.94%	0	360
Precinct 392	6	11	2	2 100.00%	0 0.00%	0 0.00%	0	4
Precinct 403	559	1527	367	234 63.76%	132 35.97%	1 0.27%	0	192
Precinct 406	109	533	78	47 60.26%	31 39.74%	0 0.00%	0	31
Precinct 408	23	107	17	10 58.82%	7 41.18%	0 0.00%	0	6
Precinct 422	8	10	6	6 100.00%	0 0.00%	0 0.00%	0	2
Precinct 439	210	832	135	85 62.96%	50 37.04%	0 0.00%	0	75
Precinct 440	323	1670	254	153 60.24%	99 38.98%	2 0.79%	1	68
<b>Total</b>	<b>47404</b>	<b>1670</b>	<b>33705</b>	<b>19412 57.59%</b>	<b>13988 41.50%</b>	<b>305 0.90%</b>	<b>43</b>	<b>13656</b>



Statement of Votes Cast by Contests, Geography by Choice  
 Washington County, May, 15 2018 Primary  
 All Precincts, All Districts, All ScanStations, Metro Auditor, All Boxes  
 Official Results

Page: 1 of 3  
 2018-06-04  
 16:59:46

Total Ballots Cast: 100611, Registered Voters: 348505, Overall Turnout: 28.87%

**Metro Auditor (Vote for 1)**

Precinct	Ballots Cast	Reg. Voters	Total Votes	Brian Evans		Write-in		Over Votes	Under Votes
Precinct 302	722	2583	364	362	99.45%	2	0.55%	0	358
Precinct 303	206	832	111	109	98.20%	2	1.80%	0	95
Precinct 304	820	3464	438	434	99.09%	4	0.91%	0	382
Precinct 306	218	712	121	121	100.00%	0	0.00%	0	97
Precinct 307	564	2000	319	318	99.69%	1	0.31%	0	245
Precinct 309	1069	3702	615	607	98.70%	8	1.30%	1	453
Precinct 310	0	6	0	0	0.00%	0	0.00%	0	0
Precinct 312	1	5	1	1	100.00%	0	0.00%	0	0
Precinct 313	2	5	0	0	0.00%	0	0.00%	0	2
Precinct 314	5	12	4	4	100.00%	0	0.00%	0	1
Precinct 317	5	11	3	2	66.67%	1	33.33%	0	2
Precinct 318	974	3285	536	532	99.25%	4	0.75%	1	437
Precinct 319	1748	7960	1052	1037	98.57%	15	1.43%	4	692
Precinct 320	859	3219	462	456	98.70%	6	1.30%	0	397
Precinct 322	15	76	3	3	100.00%	0	0.00%	0	12
Precinct 323	13	29	8	8	100.00%	0	0.00%	0	5
Precinct 325	0	0	0	0	0.00%	0	0.00%	0	0
Precinct 327	1076	4411	639	625	97.81%	14	2.19%	0	437
Precinct 328	6	16	1	1	100.00%	0	0.00%	0	5
Precinct 329	2456	8769	1462	1446	98.91%	16	1.09%	0	994
Precinct 331	759	2805	407	405	99.51%	2	0.49%	0	352
Precinct 332	489	3197	329	325	98.78%	4	1.22%	0	160
Precinct 333	825	4673	492	485	98.58%	7	1.42%	0	333
Precinct 335	1434	3811	802	789	98.38%	13	1.62%	0	632
Precinct 336	966	3256	561	556	99.11%	5	0.89%	0	405
Precinct 337	1238	5005	734	720	98.09%	14	1.91%	1	503
Precinct 338	1138	5521	574	570	99.30%	4	0.70%	0	564
Precinct 339	1627	6440	892	879	98.54%	13	1.46%	0	735
Precinct 340	2263	7194	1233	1211	98.22%	22	1.78%	1	1029
Precinct 341	24	92	12	12	100.00%	0	0.00%	0	12
Precinct 342	16	37	11	11	100.00%	0	0.00%	0	5
Precinct 343	1601	5137	934	923	98.82%	11	1.18%	0	667
Precinct 344	1385	5258	765	756	98.82%	9	1.18%	0	620
Precinct 346	81	197	48	44	91.67%	4	8.33%	0	33
Precinct 348	12	36	4	4	100.00%	0	0.00%	0	8
Precinct 349	743	3238	430	422	98.14%	8	1.86%	1	312
Precinct 350	1123	3756	647	637	98.45%	10	1.55%	0	476
Precinct 351	724	3335	410	402	98.05%	8	1.95%	1	313
Precinct 352	182	1144	125	124	99.20%	1	0.80%	0	57
Precinct 353	819	2367	437	431	98.63%	6	1.37%	0	382
Precinct 354	1707	4313	923	909	98.48%	14	1.52%	1	783
Precinct 355	1098	3667	615	609	99.02%	6	0.98%	0	483
Precinct 356	529	2221	278	277	99.64%	1	0.36%	1	250
Precinct 357	500	1792	260	256	98.46%	4	1.54%	0	240
Precinct 358	964	3116	518	517	99.81%	1	0.19%	0	446



Statement of Votes Cast by Contests, Geography by Choice  
 Washington County, May, 15 2018 Primary  
 All Precincts, All Districts, All ScanStations, Metro Auditor, All Boxes  
 Official Results

Page: 2 of 3  
 2018-06-04  
 16:59:46

Total Ballots Cast: 100611, Registered Voters: 348505, Overall Turnout: 28.87%

**Metro Auditor (Vote for 1)**

Precinct	Ballots Cast	Reg. Voters	Total Votes	Brian Evans	Write-in	Over Votes	Under Votes
Precinct 359	774	2946	462	457 98.92%	5 1.08%	0	312
Precinct 360	894	3710	517	508 98.26%	9 1.74%	0	377
Precinct 361	394	2208	253	249 98.42%	4 1.58%	0	141
Precinct 362	1623	3964	856	849 99.18%	7 0.82%	1	766
Precinct 363	1435	3883	726	720 99.17%	6 0.83%	0	709
Precinct 364	2009	4930	938	931 99.25%	7 0.75%	1	1070
Precinct 365	1447	3130	701	690 98.43%	11 1.57%	1	745
Precinct 366	701	2345	368	364 98.91%	4 1.09%	0	333
Precinct 367	1663	4576	825	817 99.03%	8 0.97%	0	838
Precinct 368	1508	4404	749	746 99.60%	3 0.40%	0	759
Precinct 369	702	2076	361	359 99.45%	2 0.55%	0	341
Precinct 370	792	2419	472	470 99.58%	2 0.42%	0	320
Precinct 371	1099	2515	563	559 99.29%	4 0.71%	0	536
Precinct 372	910	1899	456	450 98.68%	6 1.32%	0	454
Precinct 374	5	14	0	0 0.00%	0 0.00%	0	5
Precinct 375	103	294	61	61 100.00%	0 0.00%	0	42
Precinct 376	756	2134	373	369 98.93%	4 1.07%	0	383
Precinct 377	1080	2520	528	525 99.43%	3 0.57%	1	551
Precinct 378	570	1956	326	324 99.39%	2 0.61%	0	244
Precinct 379	2232	7820	1223	1214 99.26%	9 0.74%	1	1008
Precinct 380	2736	7261	1441	1428 99.10%	13 0.90%	0	1295
Precinct 381	37	108	9	9 100.00%	0 0.00%	0	28
Precinct 382	566	2841	352	349 99.15%	3 0.85%	0	214
Precinct 383	483	1107	256	253 98.83%	3 1.17%	0	227
Precinct 384	1467	3396	767	753 98.17%	14 1.83%	0	700
Precinct 385	1026	2629	526	522 99.24%	4 0.76%	1	499
Precinct 386	1495	3046	704	695 98.72%	9 1.28%	0	791
Precinct 387	340	1297	209	206 98.56%	3 1.44%	0	131
Precinct 388	332	1064	176	173 98.30%	3 1.70%	0	156
Precinct 389	2263	6496	1221	1209 99.02%	12 0.98%	0	1042
Precinct 390	998	2448	535	530 99.07%	5 0.93%	0	463
Precinct 391	89	437	44	43 97.73%	1 2.27%	0	45
Precinct 392	71	258	40	40 100.00%	0 0.00%	0	31
Precinct 393	286	677	148	148 100.00%	0 0.00%	0	138
Precinct 394	52	318	27	27 100.00%	0 0.00%	0	25
Precinct 395	2108	7331	1100	1085 98.64%	15 1.36%	1	1007
Precinct 396	330	1139	192	188 97.92%	4 2.08%	1	137
Precinct 397	852	2748	428	424 99.07%	4 0.93%	0	424
Precinct 398	684	1778	321	313 97.51%	8 2.49%	0	363
Precinct 399	755	2622	376	373 99.20%	3 0.80%	0	379
Precinct 400	1227	4169	613	606 98.86%	7 1.14%	1	613
Precinct 401	869	1916	436	430 98.62%	6 1.38%	0	433
Precinct 402	2935	8287	1472	1453 98.71%	19 1.29%	0	1463
Precinct 403	559	1527	267	265 99.25%	2 0.75%	0	292
Precinct 404	2213	6683	1182	1171 99.07%	11 0.93%	0	1031

Statement of Votes Cast by Contests, Geography by Choice  
 Washington County, May, 15 2018 Primary  
 All Precincts, All Districts, All ScanStations, Metro Auditor, All Boxes  
 Official Results

Total Ballots Cast: 100611, Registered Voters: 348505, Overall Turnout: 28.87%

**Metro Auditor (Vote for 1)**

Precinct	Ballots Cast	Reg. Voters	Total Votes	Brian Evans		Write-in		Over Votes	Under Votes
Precinct 405	3558	8609	1886	1865	98.89%	21	1.11%	0	1672
Precinct 406	109	533	58	57	98.28%	1	1.72%	0	51
Precinct 407	888	1897	445	440	98.88%	5	1.12%	0	443
Precinct 408	23	107	10	10	100.00%	0	0.00%	0	13
Precinct 409	1757	5360	885	875	98.87%	10	1.13%	0	872
Precinct 410	917	3161	466	463	99.36%	3	0.64%	0	451
Precinct 411	130	587	66	62	93.94%	4	6.06%	0	64
Precinct 412	724	2051	343	332	96.79%	11	3.21%	0	381
Precinct 413	531	1627	309	308	99.68%	1	0.32%	0	222
Precinct 414	201	677	87	87	100.00%	0	0.00%	0	114
Precinct 415	17	78	11	11	100.00%	0	0.00%	0	6
Precinct 416	12	24	3	3	100.00%	0	0.00%	0	9
Precinct 417	415	1577	223	221	99.10%	2	0.90%	1	191
Precinct 418	882	2269	448	442	98.66%	6	1.34%	0	434
Precinct 419	962	1869	562	556	98.93%	6	1.07%	0	400
Precinct 420	1308	3923	662	657	99.24%	5	0.76%	0	646
Precinct 421	109	321	55	55	100.00%	0	0.00%	0	54
Precinct 422	8	10	1	1	100.00%	0	0.00%	0	7
Precinct 423	1001	4006	578	574	99.31%	4	0.69%	0	423
Precinct 424	1315	4930	737	729	98.91%	8	1.09%	0	578
Precinct 425	116	403	53	51	96.23%	2	3.77%	0	63
Precinct 426	16	45	9	9	100.00%	0	0.00%	0	7
Precinct 427	3	34	1	1	100.00%	0	0.00%	0	2
Precinct 428	513	1999	284	280	98.59%	4	1.41%	0	229
Precinct 429	987	3426	517	511	98.84%	6	1.16%	0	470
Precinct 432	63	376	46	46	100.00%	0	0.00%	0	17
Precinct 433	821	2464	419	413	98.57%	6	1.43%	1	401
Precinct 434	1346	4235	670	663	98.96%	7	1.04%	1	675
Precinct 435	1152	4466	612	604	98.69%	8	1.31%	0	540
Precinct 436	874	2428	487	483	99.18%	4	0.82%	0	387
Precinct 437	27	60	10	10	100.00%	0	0.00%	0	17
Precinct 438	83	284	39	38	97.44%	1	2.56%	0	44
Precinct 439	210	832	111	110	99.10%	1	0.90%	0	99
Precinct 440	323	1670	208	204	98.08%	4	1.92%	0	115
Precinct 441	27	76	18	18	100.00%	0	0.00%	0	9
Precinct 442	707	2877	373	364	97.59%	9	2.41%	0	334
<b>Total</b>	<b>100611</b>	<b>2877</b>	<b>53872</b>	<b>53248</b>	<b>98.84%</b>	<b>624</b>	<b>1.16%</b>	<b>24</b>	<b>46715</b>





Statement of Votes Cast by Contests, Geography by Choice  
 Washington County, May, 15 2018 Primary  
 All Precincts, All Districts, All ScanStations, Metro Council President, All Boxes  
 Official Results

Total Ballots Cast: 100611, Registered Voters: 348505, Overall Turnout: 28.87%

**Metro Council President (Vote for 1)**

Precinct	Ballots Cast	Reg. Voters	Total Votes	Lynn Peterson		Michael P Langley		Write-in		Over Votes	Under Votes
Precinct 302	722	2583	476	334	70.17%	140	29.41%	2	0.42%	0	246
Precinct 303	206	832	151	101	66.89%	50	33.11%	0	0.00%	0	55
Precinct 304	820	3464	587	389	66.27%	196	33.39%	2	0.34%	0	233
Precinct 306	218	712	148	108	72.97%	40	27.03%	0	0.00%	0	70
Precinct 307	564	2000	422	297	70.38%	125	29.62%	0	0.00%	0	142
Precinct 309	1069	3702	828	614	74.15%	211	25.48%	3	0.36%	1	240
Precinct 310	0	6	0	0	0.00%	0	0.00%	0	0.00%	0	0
Precinct 312	1	5	1	0	0.00%	1	100.00%	0	0.00%	0	0
Precinct 313	2	5	0	0	0.00%	0	0.00%	0	0.00%	0	2
Precinct 314	5	12	4	2	50.00%	2	50.00%	0	0.00%	0	1
Precinct 317	5	11	3	0	0.00%	3	100.00%	0	0.00%	0	2
Precinct 318	974	3285	697	476	68.29%	220	31.56%	1	0.14%	1	276
Precinct 319	1748	7960	1342	983	73.25%	353	26.30%	6	0.45%	3	403
Precinct 320	859	3219	579	408	70.47%	167	28.84%	4	0.69%	0	280
Precinct 322	15	76	9	5	55.56%	4	44.44%	0	0.00%	0	6
Precinct 323	13	29	7	5	71.43%	2	28.57%	0	0.00%	0	6
Precinct 325	0	0	0	0	0.00%	0	0.00%	0	0.00%	0	0
Precinct 327	1076	4411	833	588	70.59%	238	28.57%	7	0.84%	1	242
Precinct 328	6	16	2	2	100.00%	0	0.00%	0	0.00%	0	4
Precinct 329	2456	8769	1914	1476	77.12%	430	22.47%	8	0.42%	0	542
Precinct 331	759	2805	515	395	76.70%	117	22.72%	3	0.58%	1	243
Precinct 332	489	3197	382	312	81.68%	70	18.32%	0	0.00%	0	107
Precinct 333	825	4673	607	493	81.22%	111	18.29%	3	0.49%	0	218
Precinct 335	1434	3811	1080	743	68.80%	330	30.56%	7	0.65%	0	354
Precinct 336	966	3256	746	528	70.78%	213	28.55%	5	0.67%	0	220
Precinct 337	1238	5005	966	657	68.01%	302	31.26%	7	0.72%	1	271
Precinct 338	1138	5521	754	495	65.65%	255	33.82%	4	0.53%	0	384
Precinct 339	1627	6440	1188	830	69.87%	350	29.46%	8	0.67%	1	438
Precinct 340	2263	7194	1633	1100	67.36%	521	31.90%	12	0.73%	2	628
Precinct 341	24	92	20	13	65.00%	7	35.00%	0	0.00%	0	4
Precinct 342	16	37	14	8	57.14%	6	42.86%	0	0.00%	0	2
Precinct 343	1601	5137	1208	856	70.86%	344	28.48%	8	0.66%	0	393
Precinct 344	1385	5258	1073	755	70.36%	313	29.17%	5	0.47%	0	312
Precinct 346	81	197	72	40	55.56%	28	38.89%	4	5.56%	0	9
Precinct 348	12	36	7	5	71.43%	2	28.57%	0	0.00%	0	5
Precinct 349	743	3238	515	404	78.45%	107	20.78%	4	0.78%	1	227
Precinct 350	1123	3756	810	641	79.14%	165	20.37%	4	0.49%	1	312
Precinct 351	724	3335	513	364	70.96%	141	27.49%	8	1.56%	0	211
Precinct 352	182	1144	143	121	84.62%	22	15.38%	0	0.00%	0	39
Precinct 353	819	2367	561	459	81.82%	99	17.65%	3	0.53%	0	258
Precinct 354	1707	4313	1221	954	78.13%	257	21.05%	10	0.82%	3	483
Precinct 355	1098	3667	798	612	76.69%	183	22.93%	3	0.38%	0	300
Precinct 356	529	2221	377	256	67.90%	120	31.83%	1	0.27%	1	151
Precinct 357	500	1792	346	257	74.28%	87	25.14%	2	0.58%	0	154
Precinct 358	964	3116	672	528	78.57%	144	21.43%	0	0.00%	0	292



Statement of Votes Cast by Contests, Geography by Choice  
 Washington County, May, 15 2018 Primary  
 All Precincts, All Districts, All ScanStations, Metro Council President, All Boxes  
 Official Results

Page: 2 of 3  
 2018-06-04  
 16:58:53

Total Ballots Cast: 100611, Registered Voters: 348505, Overall Turnout: 28.87%

**Metro Council President (Vote for 1)**

Precinct	Ballots Cast	Reg. Voters	Total Votes	Lynn Peterson		Michael P Langley		Write-in		Over Votes	Under Votes
Precinct 359	774	2946	564	443	78.55%	120	21.28%	1	0.18%	2	208
Precinct 360	894	3710	649	488	75.19%	154	23.73%	7	1.08%	0	245
Precinct 361	394	2208	297	242	81.48%	51	17.17%	4	1.35%	0	97
Precinct 362	1623	3964	1108	938	84.66%	164	14.80%	6	0.54%	1	514
Precinct 363	1435	3883	972	787	80.97%	182	18.72%	3	0.31%	0	463
Precinct 364	2009	4930	1294	1034	79.91%	254	19.63%	6	0.46%	0	715
Precinct 365	1447	3130	939	766	81.58%	166	17.68%	7	0.75%	1	507
Precinct 366	701	2345	497	396	79.68%	100	20.12%	1	0.20%	0	204
Precinct 367	1663	4576	1035	816	78.84%	216	20.87%	3	0.29%	0	628
Precinct 368	1508	4404	991	787	79.41%	203	20.48%	1	0.10%	0	517
Precinct 369	702	2076	468	355	75.85%	110	23.50%	3	0.64%	1	233
Precinct 370	792	2419	586	438	74.74%	147	25.09%	1	0.17%	0	206
Precinct 371	1099	2515	704	577	81.96%	126	17.90%	1	0.14%	0	395
Precinct 372	910	1899	594	494	83.16%	97	16.33%	3	0.51%	0	316
Precinct 374	5	14	3	0	0.00%	3	100.00%	0	0.00%	0	2
Precinct 375	103	294	80	68	85.00%	11	13.75%	1	1.25%	0	23
Precinct 376	756	2134	503	381	75.75%	120	23.86%	2	0.40%	0	253
Precinct 377	1080	2520	680	529	77.79%	147	21.62%	4	0.59%	1	399
Precinct 378	570	1956	436	374	85.78%	60	13.76%	2	0.46%	0	134
Precinct 379	2232	7820	1656	1321	79.77%	326	19.69%	9	0.54%	1	575
Precinct 380	2736	7261	1923	1491	77.54%	426	22.15%	6	0.31%	2	811
Precinct 381	37	108	22	18	81.82%	4	18.18%	0	0.00%	0	15
Precinct 382	566	2841	412	307	74.51%	103	25.00%	2	0.49%	0	154
Precinct 383	483	1107	335	298	88.96%	37	11.04%	0	0.00%	0	148
Precinct 384	1467	3396	991	815	82.24%	171	17.26%	5	0.50%	0	476
Precinct 385	1026	2629	672	523	77.83%	148	22.02%	1	0.15%	2	352
Precinct 386	1495	3046	965	773	80.10%	185	19.17%	7	0.73%	1	529
Precinct 387	340	1297	238	193	81.09%	43	18.07%	2	0.84%	0	102
Precinct 388	332	1064	230	169	73.48%	61	26.52%	0	0.00%	0	102
Precinct 389	2263	6496	1579	1232	78.02%	340	21.53%	7	0.44%	0	684
Precinct 390	998	2448	645	500	77.52%	142	22.02%	3	0.47%	0	353
Precinct 391	89	437	61	51	83.61%	10	16.39%	0	0.00%	0	28
Precinct 392	71	258	51	42	82.35%	9	17.65%	0	0.00%	0	20
Precinct 393	286	677	201	170	84.58%	31	15.42%	0	0.00%	0	85
Precinct 394	52	318	37	31	83.78%	6	16.22%	0	0.00%	0	15
Precinct 395	2108	7331	1397	1129	80.82%	257	18.40%	11	0.79%	0	711
Precinct 396	330	1139	240	187	77.92%	49	20.42%	4	1.67%	0	90
Precinct 397	852	2748	584	373	63.87%	206	35.27%	5	0.86%	0	268
Precinct 398	684	1778	452	295	65.27%	153	33.85%	4	0.88%	0	232
Precinct 399	755	2622	531	405	76.27%	125	23.54%	1	0.19%	0	224
Precinct 400	1227	4169	826	598	72.40%	224	27.12%	4	0.48%	1	400
Precinct 401	869	1916	587	473	80.58%	110	18.74%	4	0.68%	1	281
Precinct 402	2935	8287	1836	1269	69.12%	549	29.90%	18	0.98%	0	1099
Precinct 403	559	1527	363	292	80.44%	68	18.73%	3	0.83%	0	196
Precinct 404	2213	6683	1513	1126	74.42%	374	24.72%	13	0.86%	2	698

Statement of Votes Cast by Contests, Geography by Choice  
 Washington County, May, 15 2018 Primary  
 All Precincts, All Districts, All ScanStations, Metro Council President, All Boxes  
 Official Results

Total Ballots Cast: 100611, Registered Voters: 348505, Overall Turnout: 28.87%

**Metro Council President (Vote for 1)**

Precinct	Ballots Cast	Reg. Voters	Total Votes	Lynn Peterson		Michael P Langley		Write-in		Over Votes	Under Votes
Precinct 405	3558	8609	2341	1753	74.88%	579	24.73%	9	0.38%	2	1215
Precinct 406	109	533	78	73	93.59%	5	6.41%	0	0.00%	0	31
Precinct 407	888	1897	596	493	82.72%	99	16.61%	4	0.67%	0	292
Precinct 408	23	107	15	13	86.67%	2	13.33%	0	0.00%	0	8
Precinct 409	1757	5360	1112	847	76.17%	254	22.84%	11	0.99%	0	645
Precinct 410	917	3161	617	466	75.53%	147	23.82%	4	0.65%	0	300
Precinct 411	130	587	87	68	78.16%	19	21.84%	0	0.00%	0	43
Precinct 412	724	2051	453	344	75.94%	104	22.96%	5	1.10%	0	271
Precinct 413	531	1627	385	290	75.32%	93	24.16%	2	0.52%	0	146
Precinct 414	201	677	130	89	68.46%	41	31.54%	0	0.00%	0	71
Precinct 415	17	78	13	10	76.92%	3	23.08%	0	0.00%	0	4
Precinct 416	12	24	10	6	60.00%	4	40.00%	0	0.00%	0	2
Precinct 417	415	1577	284	206	72.54%	78	27.46%	0	0.00%	0	131
Precinct 418	882	2269	552	439	79.53%	111	20.11%	2	0.36%	0	330
Precinct 419	962	1869	658	439	66.72%	216	32.83%	3	0.46%	0	304
Precinct 420	1308	3923	866	642	74.13%	220	25.40%	4	0.46%	1	441
Precinct 421	109	321	66	49	74.24%	17	25.76%	0	0.00%	0	43
Precinct 422	8	10	6	2	33.33%	4	66.67%	0	0.00%	0	2
Precinct 423	1001	4006	706	530	75.07%	171	24.22%	5	0.71%	1	294
Precinct 424	1315	4930	892	578	64.80%	309	34.64%	5	0.56%	0	423
Precinct 425	116	403	82	44	53.66%	37	45.12%	1	1.22%	0	34
Precinct 426	16	45	10	4	40.00%	6	60.00%	0	0.00%	0	6
Precinct 427	3	34	1	0	0.00%	1	100.00%	0	0.00%	0	2
Precinct 428	513	1999	325	224	68.92%	96	29.54%	5	1.54%	0	188
Precinct 429	987	3426	655	452	69.01%	197	30.08%	6	0.92%	1	331
Precinct 432	63	376	51	38	74.51%	13	25.49%	0	0.00%	0	12
Precinct 433	821	2464	542	377	69.56%	161	29.70%	4	0.74%	0	279
Precinct 434	1346	4235	880	628	71.36%	248	28.18%	4	0.45%	0	466
Precinct 435	1152	4466	787	536	68.11%	247	31.39%	4	0.51%	3	362
Precinct 436	874	2428	552	408	73.91%	141	25.54%	3	0.54%	0	322
Precinct 437	27	60	20	18	90.00%	2	10.00%	0	0.00%	0	7
Precinct 438	83	284	53	34	64.15%	17	32.08%	2	3.77%	0	30
Precinct 439	210	832	138	118	85.51%	20	14.49%	0	0.00%	0	72
Precinct 440	323	1670	239	182	76.15%	56	23.43%	1	0.42%	0	84
Precinct 441	27	76	25	19	76.00%	6	24.00%	0	0.00%	0	2
Precinct 442	707	2877	468	331	70.73%	135	28.85%	2	0.43%	0	239
<b>Total</b>	<b>100611</b>	<b>2877</b>	<b>69666</b>	<b>52358</b>	<b>75.16%</b>	<b>16923</b>	<b>24.29%</b>	<b>385</b>	<b>0.55%</b>	<b>41</b>	<b>30904</b>



Official Precinct Results  
 May 15, 2018 Primary Election - Multnomah County, Oregon  
 All Precincts, All Districts, All ScanStations, Metro Council President, All Boxes  
 Total Ballots Cast: 156090

Page: 1 of 2  
 2018-06-01  
 11:16:17  
 Released  
 6/4/2018

**Metro Council President (Vote for 1)**

Precinct	Total Votes	Lynn Peterson		Michael P Langley		Write-in		Over Votes	Under Votes
Precinct 2701	193	170	88.08%	22	11.40%	1	0.52%	0	72
Precinct 2702	239	200	83.68%	39	16.32%	0	0.00%	0	75
Precinct 3101	355	303	85.35%	51	14.37%	1	0.28%	0	117
Precinct 3102	103	85	82.52%	18	17.48%	0	0.00%	0	37
Precinct 3301	3010	2814	93.49%	187	6.21%	9	0.30%	1	744
Precinct 3303	868	758	87.33%	106	12.21%	4	0.46%	0	325
Precinct 3304	175	153	87.43%	22	12.57%	0	0.00%	0	57
Precinct 3501	300	251	83.67%	48	16.00%	1	0.33%	0	65
Precinct 3502	1535	1315	85.67%	216	14.07%	4	0.26%	0	444
Precinct 3602	1544	1428	92.49%	107	6.93%	9	0.58%	0	424
Precinct 3603	2048	1818	88.77%	216	10.55%	14	0.68%	0	517
Precinct 3604	50	39	78.00%	11	22.00%	0	0.00%	0	23
Precinct 3605	743	646	86.94%	90	12.11%	7	0.94%	0	265
Precinct 3606	639	585	91.55%	52	8.14%	2	0.31%	0	127
Precinct 3607	1928	1749	90.72%	170	8.82%	9	0.47%	0	554
Precinct 3608	1405	1267	90.18%	133	9.47%	5	0.36%	0	396
Precinct 3609	184	167	90.76%	17	9.24%	0	0.00%	0	47
Precinct 3610	1177	1075	91.33%	99	8.41%	3	0.25%	0	351
Precinct 3611	1803	1585	87.91%	210	11.65%	8	0.44%	0	457
Precinct 3612	1575	1411	89.59%	152	9.65%	12	0.76%	0	366
Precinct 3801	22	21	95.45%	1	4.55%	0	0.00%	0	9
Precinct 3802	3008	2647	88.00%	359	11.93%	2	0.07%	0	836
Precinct 3803	1918	1708	89.05%	202	10.53%	8	0.42%	0	509
Precinct 3804	437	395	90.39%	40	9.15%	2	0.46%	0	86
Precinct 3805	290	253	87.24%	35	12.07%	2	0.69%	0	86
Precinct 3806	561	481	85.74%	79	14.08%	1	0.18%	0	157
Precinct 3807	267	226	84.64%	40	14.98%	1	0.37%	0	95
Precinct 3808	33	31	93.94%	2	6.06%	0	0.00%	0	7
Precinct 4101	2935	2696	91.86%	233	7.94%	6	0.20%	0	770
Precinct 4102	1337	1152	86.16%	179	13.39%	6	0.45%	0	373
Precinct 4103	1337	1211	90.58%	123	9.20%	3	0.22%	0	414
Precinct 4203	2473	2328	94.14%	130	5.26%	15	0.61%	0	594
Precinct 4204	2776	2588	93.23%	171	6.16%	17	0.61%	0	596
Precinct 4205	1400	1314	93.86%	83	5.93%	3	0.21%	0	298
Precinct 4207	1702	1612	94.71%	84	4.94%	6	0.35%	0	331
Precinct 4208	982	927	94.40%	52	5.30%	3	0.31%	0	214
Precinct 4209	2098	1939	92.42%	147	7.01%	12	0.57%	0	460
Precinct 4210	3011	2702	89.74%	298	9.90%	11	0.37%	0	717
Precinct 4301	2762	2556	92.54%	188	6.81%	18	0.65%	0	563
Precinct 4302	2773	2570	92.68%	191	6.89%	12	0.43%	0	626
Precinct 4304	2570	2385	92.80%	175	6.81%	10	0.39%	0	566
Precinct 4305	2895	2575	88.95%	303	10.47%	17	0.59%	0	652
Precinct 4306	571	528	92.47%	37	6.48%	6	1.05%	0	162
Precinct 4310	2632	2466	93.69%	151	5.74%	15	0.57%	0	523
Precinct 4401	2574	2238	86.95%	324	12.59%	12	0.47%	0	572
Precinct 4402	2654	2283	86.02%	360	13.56%	11	0.41%	0	664
Precinct 4403	2422	2219	91.62%	198	8.18%	5	0.21%	1	490
Precinct 4404	2595	2266	87.32%	317	12.22%	12	0.46%	0	645
Precinct 4409	513	406	79.14%	103	20.08%	4	0.78%	0	146
Precinct 4501	4012	3683	91.80%	323	8.05%	6	0.15%	0	1001
Precinct 4502	1524	1354	88.85%	165	10.83%	5	0.33%	0	323
Precinct 4503	1257	1176	93.56%	81	6.44%	0	0.00%	0	327
Precinct 4505	2478	2220	89.59%	252	10.17%	6	0.24%	0	579
Precinct 4506	966	778	80.54%	186	19.25%	2	0.21%	0	227
Precinct 4508	1094	939	85.83%	152	13.89%	3	0.27%	0	273
Precinct 4509	604	434	71.85%	168	27.81%	2	0.33%	0	178
Precinct 4510	590	407	68.98%	178	30.17%	5	0.85%	0	164
Precinct 4511	547	390	71.30%	144	26.33%	13	2.38%	0	154
Precinct 4512	158	135	85.44%	23	14.56%	0	0.00%	0	31
Precinct 4601	3354	3079	91.80%	265	7.90%	10	0.30%	1	811
Precinct 4602	1431	1327	92.73%	97	6.78%	7	0.49%	0	387
Precinct 4604	1385	1144	82.60%	235	16.97%	6	0.43%	0	349
Precinct 4605	1412	1274	90.23%	135	9.56%	3	0.21%	0	424

Official Precinct Results  
 May 15, 2018 Primary Election - Multnomah County, Oregon  
 All Precincts, All Districts, All ScanStations, Metro Council President, All Boxes  
 Total Ballots Cast: 156090

Page: 2 of 2  
 2018-06-01  
 11:16:17  
 Released  
 6/4/2018

**Metro Council President (Vote for 1)**

Precinct	Total Votes	Lynn Peterson		Michael P Langley		Write-in		Over Votes	Under Votes
Precinct 4606	2895	2534	87.53%	350	12.09%	11	0.38%	0	692
Precinct 4607	906	684	75.50%	214	23.62%	8	0.88%	0	313
Precinct 4608	345	261	75.65%	81	23.48%	3	0.87%	0	74
Precinct 4701	714	523	73.25%	191	26.75%	0	0.00%	0	205
Precinct 4702	215	154	71.63%	58	26.98%	3	1.40%	0	62
Precinct 4703	666	460	69.07%	204	30.63%	2	0.30%	0	184
Precinct 4704	1203	854	70.99%	341	28.35%	8	0.67%	0	352
Precinct 4705	1458	1107	75.93%	348	23.87%	3	0.21%	0	417
Precinct 4706	825	562	68.12%	255	30.91%	8	0.97%	0	234
Precinct 4707	457	347	75.93%	109	23.85%	1	0.22%	0	113
Precinct 4708	980	737	75.20%	237	24.18%	6	0.61%	0	266
Precinct 4709	509	346	67.98%	162	31.83%	1	0.20%	0	150
Precinct 4710	803	564	70.24%	233	29.02%	6	0.75%	0	221
Precinct 4801	334	235	70.36%	97	29.04%	2	0.60%	0	93
Precinct 4802	8	8	100.00%	0	0.00%	0	0.00%	0	1
Precinct 4803	1645	1339	81.40%	297	18.05%	9	0.55%	0	440
Precinct 4804	358	273	76.26%	85	23.74%	0	0.00%	0	82
Precinct 4805	186	139	74.73%	46	24.73%	1	0.54%	0	39
Precinct 4806	411	295	71.78%	111	27.01%	5	1.22%	0	119
Precinct 4807	671	485	72.28%	181	26.97%	5	0.75%	0	155
Precinct 4901	11	10	90.91%	1	9.09%	0	0.00%	0	4
Precinct 4902	5	3	60.00%	2	40.00%	0	0.00%	0	7
Precinct 4903	903	616	68.22%	285	31.56%	2	0.22%	0	282
Precinct 4904	1632	1044	63.97%	580	35.54%	8	0.49%	0	491
Precinct 4905	48	22	45.83%	26	54.17%	0	0.00%	0	25
Precinct 4906	228	136	59.65%	87	38.16%	5	2.19%	0	66
Precinct 4907	83	57	68.67%	26	31.33%	0	0.00%	0	26
Precinct 4908	442	276	62.44%	165	37.33%	1	0.23%	0	175
Precinct 4909	854	582	68.15%	269	31.50%	3	0.35%	0	262
Precinct 4910	708	500	70.62%	206	29.10%	2	0.28%	2	203
Precinct 4911	775	506	65.29%	264	34.06%	5	0.65%	0	230
Precinct 5001	665	459	69.02%	201	30.23%	5	0.75%	0	184
Precinct 5002	1325	858	64.75%	457	34.49%	10	0.75%	0	402
Precinct 5003	255	172	67.45%	82	32.16%	1	0.39%	0	58
Precinct 5004	1551	1059	68.28%	481	31.01%	11	0.71%	0	499
Precinct 5006	790	521	65.95%	264	33.42%	5	0.63%	0	242
Precinct 5007	731	488	66.76%	241	32.97%	2	0.27%	0	254
Precinct 5008	785	518	65.99%	265	33.76%	2	0.25%	0	266
Precinct 5009	187	128	68.45%	56	29.95%	3	1.60%	0	53
Precinct 5101	155	107	69.03%	46	29.68%	2	1.29%	0	35
Precinct 5102	939	651	69.33%	284	30.24%	4	0.43%	0	261
Precinct 5103	532	365	68.61%	166	31.20%	1	0.19%	0	146
Precinct 5104	834	564	67.63%	261	31.29%	9	1.08%	0	252
Precinct 5105	77	35	45.45%	42	54.55%	0	0.00%	0	21
Precinct 5106	382	237	62.04%	142	37.17%	3	0.79%	0	126
Precinct 5107	220	145	65.91%	75	34.09%	0	0.00%	0	95
Precinct 5202	103	62	60.19%	41	39.81%	0	0.00%	0	47
Precinct 5203	282	135	47.87%	145	51.42%	2	0.71%	0	127
Precinct 5204	648	422	65.12%	222	34.26%	4	0.62%	0	209
<b>Total</b>	<b>123973</b>	<b>105467</b>	<b>85.07%</b>	<b>17957</b>	<b>14.48%</b>	<b>549</b>	<b>0.44%</b>	<b>5</b>	<b>32112</b>



**Certificate**

I certify that the votes recorded on this abstract correctly summarize the tally of votes cast at the election indicated.

*Tim Scott*

\_\_\_\_\_  
 Tim Scott, Director of Elections  
 Multnomah County, Oregon

Official Precinct Results  
 May 15, 2018 Primary Election - Multnomah County, Oregon  
 All Precincts, All Districts, All ScanStations, Metro Councilor, District 1, All Boxes  
 Total Ballots Cast: 30038

Page: 1 of 1  
 2018-06-01  
 11:41:38  
 Released  
 6/4/2018

**Metro Councilor, District 1 (Vote for 1)**


Precinct	Total Votes	Shirley R Craddick	Write-in	Over Votes	Under Votes
Precinct 4409	7	7 100.00%	0 0.00%	0	10
Precinct 4510	414	409 98.79%	5 1.21%	0	340
Precinct 4701	499	491 98.40%	8 1.60%	0	420
Precinct 4703	463	458 98.92%	5 1.08%	0	387
Precinct 4704	857	847 98.83%	10 1.17%	0	698
Precinct 4706	589	579 98.30%	10 1.70%	0	470
Precinct 4708	694	679 97.84%	15 2.16%	0	552
Precinct 4709	347	342 98.56%	5 1.44%	0	312
Precinct 4710	575	566 98.43%	9 1.57%	0	449
Precinct 4805	146	146 100.00%	0 0.00%	0	79
Precinct 4806	277	273 98.56%	4 1.44%	0	253
Precinct 4901	8	8 100.00%	0 0.00%	0	7
Precinct 4902	6	6 100.00%	0 0.00%	0	6
Precinct 4903	725	715 98.62%	10 1.38%	0	460
Precinct 4904	1229	1215 98.86%	14 1.14%	0	894
Precinct 4905	29	29 100.00%	0 0.00%	0	44
Precinct 4906	190	185 97.37%	5 2.63%	0	104
Precinct 4907	63	63 100.00%	0 0.00%	0	46
Precinct 4908	327	327 100.00%	0 0.00%	0	290
Precinct 4909	676	668 98.82%	8 1.18%	0	440
Precinct 4910	530	523 98.68%	7 1.32%	0	383
Precinct 4911	593	584 98.48%	9 1.52%	0	412
Precinct 5001	530	518 97.74%	12 2.26%	0	319
Precinct 5002	1018	997 97.94%	21 2.06%	0	709
Precinct 5003	192	182 94.79%	10 5.21%	0	121
Precinct 5004	1158	1133 97.84%	25 2.16%	0	892
Precinct 5006	588	576 97.96%	12 2.04%	0	444
Precinct 5007	543	540 99.45%	3 0.55%	0	442
Precinct 5008	614	599 97.56%	15 2.44%	0	437
Precinct 5009	152	151 99.34%	1 0.66%	0	88
Precinct 5101	108	108 100.00%	0 0.00%	0	82
Precinct 5102	683	671 98.24%	12 1.76%	0	517
Precinct 5103	399	396 99.25%	3 0.75%	0	279
Precinct 5104	624	610 97.76%	14 2.24%	0	462
Precinct 5105	45	45 100.00%	0 0.00%	0	53
Precinct 5106	304	301 99.01%	3 0.99%	0	204
Precinct 5107	187	184 98.40%	3 1.60%	0	128
Precinct 5202	56	56 100.00%	0 0.00%	0	94
Precinct 5203	173	169 97.69%	4 2.31%	0	236
Precinct 5204	464	456 98.28%	8 1.72%	0	393
<b>Total</b>	<b>17082</b>	<b>16812 98.42%</b>	<b>270 1.58%</b>	<b>0</b>	<b>12956</b>

**Certificate**

I certify that the votes recorded on this abstract correctly summarize the tally of votes cast at the election indicated.

*Tim Scott*

\_\_\_\_\_  
 Tim Scott, Director of Elections  
 Multnomah County, Oregon



Official Precinct Results  
 May 15, 2018 Primary Election - Multnomah County, Oregon  
 All Precincts, All Districts, All ScanStations, Metro Councilor, District 2, All Boxes  
 Total Ballots Cast: 5861

Page: 1 of 1  
 2018-06-01  
 10:07:17  
 Released 6/4/2018

**Metro Councilor, District 2 (Vote for 1)**

Precinct	Total Votes	Carol Pauli		Joe Buck		Betty Dominguez		Christine Lewis		Write-in		Over Votes	Under Votes
Precinct 3501	300	37	12.33%	104	34.67%	63	21.00%	95	31.67%	1	0.33%	0	65
Precinct 3801	22	2	9.09%	9	40.91%	5	22.73%	6	27.27%	0	0.00%	0	9
Precinct 3802	2991	276	9.23%	866	28.95%	818	27.35%	1027	34.34%	4	0.13%	2	851
Precinct 3804	92	5	5.43%	22	23.91%	26	28.26%	39	42.39%	0	0.00%	0	33
Precinct 3805	286	23	8.04%	98	34.27%	72	25.17%	91	31.82%	2	0.70%	0	90
Precinct 3806	576	42	7.29%	269	46.70%	131	22.74%	134	23.26%	0	0.00%	0	142
Precinct 3807	269	34	12.64%	103	38.29%	58	21.56%	74	27.51%	0	0.00%	0	93
Precinct 3808	32	3	9.38%	14	43.75%	10	31.25%	5	15.62%	0	0.00%	0	8
<b>Total</b>	<b>4568</b>	<b>422</b>	<b>9.24%</b>	<b>1485</b>	<b>32.51%</b>	<b>1183</b>	<b>25.90%</b>	<b>1471</b>	<b>32.20%</b>	<b>7</b>	<b>0.15%</b>	<b>2</b>	<b>1291</b>

**Certificate**

I certify that the votes recorded on this abstract correctly summarize the tally of votes cast at the election indicated.

*Tim Scott*

\_\_\_\_\_  
 Tim Scott, Director of Elections  
 Multnomah County, Oregon



Official Precinct Results  
 May 15, 2018 Primary Election - Multnomah County, Oregon  
 All Precincts, All Districts, All ScanStations, Metro Auditor, All Boxes  
 Total Ballots Cast: 156090

Page: 1 of 2  
 2018-06-01  
 10:54:51  
 Released  
 6/4/2018

**Metro Auditor (Vote for 1)**

Precinct	Total Votes	Brian Evans	Write-in	Over Votes	Under Votes
Precinct 2701	123	121 98.37%	2 1.63%	0	142
Precinct 2702	163	163 100.00%	0 0.00%	0	151
Precinct 3101	233	229 98.28%	4 1.72%	0	239
Precinct 3102	64	64 100.00%	0 0.00%	0	76
Precinct 3301	2058	2039 99.08%	19 0.92%	0	1697
Precinct 3303	639	636 99.53%	3 0.47%	0	554
Precinct 3304	117	116 99.15%	1 0.85%	0	115
Precinct 3501	204	202 99.02%	2 0.98%	0	161
Precinct 3502	1052	1049 99.71%	3 0.29%	0	927
Precinct 3602	1052	1041 98.95%	11 1.05%	0	916
Precinct 3603	1402	1382 98.57%	20 1.43%	0	1163
Precinct 3604	30	30 100.00%	0 0.00%	0	43
Precinct 3605	489	482 98.57%	7 1.43%	0	519
Precinct 3606	422	416 98.58%	6 1.42%	0	344
Precinct 3607	1274	1262 99.06%	12 0.94%	0	1208
Precinct 3608	1023	1014 99.12%	9 0.88%	0	778
Precinct 3609	119	119 100.00%	0 0.00%	0	112
Precinct 3610	789	783 99.24%	6 0.76%	0	739
Precinct 3611	1239	1228 99.11%	11 0.89%	0	1021
Precinct 3612	1139	1130 99.21%	9 0.79%	0	802
Precinct 3801	21	21 100.00%	0 0.00%	0	10
Precinct 3802	2045	2030 99.27%	15 0.73%	0	1799
Precinct 3803	1295	1290 99.61%	5 0.39%	0	1132
Precinct 3804	276	273 98.91%	3 1.09%	0	247
Precinct 3805	194	191 98.45%	3 1.55%	0	182
Precinct 3806	407	405 99.51%	2 0.49%	0	311
Precinct 3807	197	193 97.97%	4 2.03%	0	165
Precinct 3808	22	22 100.00%	0 0.00%	0	18
Precinct 4101	1912	1894 99.06%	18 0.94%	0	1793
Precinct 4102	849	836 98.47%	13 1.53%	0	861
Precinct 4103	852	841 98.71%	11 1.29%	0	899
Precinct 4203	1493	1464 98.06%	29 1.94%	0	1574
Precinct 4204	1670	1647 98.62%	23 1.38%	0	1702
Precinct 4205	852	844 99.06%	8 0.94%	0	846
Precinct 4207	1004	989 98.51%	15 1.49%	0	1029
Precinct 4208	545	538 98.72%	7 1.28%	0	651
Precinct 4209	1323	1309 98.94%	14 1.06%	0	1235
Precinct 4210	1904	1880 98.74%	24 1.26%	0	1824
Precinct 4301	1633	1608 98.47%	25 1.53%	0	1692
Precinct 4302	1726	1701 98.55%	25 1.45%	0	1673
Precinct 4304	1633	1615 98.90%	18 1.10%	0	1503
Precinct 4305	1797	1779 99.00%	18 1.00%	0	1750
Precinct 4306	349	345 98.85%	4 1.15%	0	384
Precinct 4310	1633	1615 98.90%	18 1.10%	0	1522
Precinct 4401	1670	1644 98.44%	26 1.56%	0	1476
Precinct 4402	1753	1724 98.35%	29 1.65%	0	1565
Precinct 4403	1504	1490 99.07%	14 0.93%	0	1409
Precinct 4404	1693	1674 98.88%	19 1.12%	0	1547
Precinct 4409	343	336 97.96%	7 2.04%	0	316
Precinct 4501	2494	2468 98.96%	26 1.04%	0	2519
Precinct 4502	962	949 98.65%	13 1.35%	0	885
Precinct 4503	806	802 99.50%	4 0.50%	0	778
Precinct 4505	1533	1515 98.83%	18 1.17%	0	1524
Precinct 4506	620	614 99.03%	6 0.97%	0	573
Precinct 4508	695	682 98.13%	13 1.87%	0	672
Precinct 4509	415	407 98.07%	8 1.93%	0	367
Precinct 4510	423	417 98.58%	6 1.42%	0	331
Precinct 4511	365	349 95.62%	16 4.38%	0	336
Precinct 4512	109	108 99.08%	1 0.92%	0	80
Precinct 4601	2058	2041 99.17%	17 0.83%	0	2108
Precinct 4602	944	938 99.36%	6 0.64%	0	874
Precinct 4604	925	910 98.38%	15 1.62%	0	809
Precinct 4605	872	862 98.85%	10 1.15%	0	964



Official Precinct Results  
 May 15, 2018 Primary Election - Multnomah County, Oregon  
 All Precincts, All Districts, All ScanStations, Metro Auditor, All Boxes  
 Total Ballots Cast: 156090

Page: 2 of 2  
 2018-06-01  
 10:54:51  
 Released  
 6/4/2018

**Metro Auditor (Vote for 1)**

Precinct	Total Votes	Brian Evans	Write-in	Over Votes	Under Votes
Precinct 4606	1839	1802 97.99%	37 2.01%	0	1748
Precinct 4607	631	622 98.57%	9 1.43%	0	588
Precinct 4608	235	226 96.17%	9 3.83%	0	184
Precinct 4701	480	480 100.00%	0 0.00%	0	439
Precinct 4702	137	134 97.81%	3 2.19%	0	140
Precinct 4703	455	450 98.90%	5 1.10%	0	395
Precinct 4704	850	839 98.71%	11 1.29%	0	705
Precinct 4705	1057	1047 99.05%	10 0.95%	0	818
Precinct 4706	581	572 98.45%	9 1.55%	0	478
Precinct 4707	305	300 98.36%	5 1.64%	0	265
Precinct 4708	684	671 98.10%	13 1.90%	0	562
Precinct 4709	348	344 98.85%	4 1.15%	0	311
Precinct 4710	563	555 98.58%	8 1.42%	0	461
Precinct 4801	221	216 97.74%	5 2.26%	0	206
Precinct 4802	3	3 100.00%	0 0.00%	0	6
Precinct 4803	1116	1091 97.76%	25 2.24%	0	969
Precinct 4804	244	241 98.77%	3 1.23%	0	196
Precinct 4805	145	145 100.00%	0 0.00%	0	80
Precinct 4806	265	262 98.87%	3 1.13%	0	265
Precinct 4807	470	460 97.87%	10 2.13%	0	356
Precinct 4901	6	6 100.00%	0 0.00%	0	9
Precinct 4902	2	2 100.00%	0 0.00%	0	10
Precinct 4903	693	687 99.13%	6 0.87%	0	492
Precinct 4904	1204	1200 99.67%	4 0.33%	0	919
Precinct 4905	27	27 100.00%	0 0.00%	0	46
Precinct 4906	181	174 96.13%	7 3.87%	0	113
Precinct 4907	57	56 98.25%	1 1.75%	0	52
Precinct 4908	320	318 99.38%	2 0.62%	0	297
Precinct 4909	660	656 99.39%	4 0.61%	0	456
Precinct 4910	516	513 99.42%	3 0.58%	0	397
Precinct 4911	577	569 98.61%	8 1.39%	0	428
Precinct 5001	511	505 98.83%	6 1.17%	0	338
Precinct 5002	993	979 98.59%	14 1.41%	0	734
Precinct 5003	178	171 96.07%	7 3.93%	0	135
Precinct 5004	1088	1075 98.81%	13 1.19%	0	962
Precinct 5006	574	570 99.30%	4 0.70%	0	458
Precinct 5007	533	531 99.62%	2 0.38%	0	452
Precinct 5008	591	586 99.15%	5 0.85%	0	460
Precinct 5009	149	146 97.99%	3 2.01%	0	91
Precinct 5101	102	101 99.02%	1 0.98%	0	88
Precinct 5102	670	663 98.96%	7 1.04%	0	530
Precinct 5103	400	398 99.50%	2 0.50%	0	278
Precinct 5104	613	602 98.21%	11 1.79%	0	473
Precinct 5105	38	38 100.00%	0 0.00%	0	60
Precinct 5106	306	303 99.02%	3 0.98%	0	202
Precinct 5107	158	156 98.73%	2 1.27%	0	157
Precinct 5202	60	60 100.00%	0 0.00%	0	90
Precinct 5203	165	164 99.39%	1 0.61%	0	244
Precinct 5204	454	451 99.34%	3 0.66%	0	403
<b>Total</b>	<b>81902</b>	<b>80933 98.82%</b>	<b>969 1.18%</b>	<b>0</b>	<b>74188</b>

Certificate

I certify that the votes recorded on this abstract correctly summarize the tally of votes cast at the election indicated.

*Tim Scott*

\_\_\_\_\_  
 Tim Scott, Director of Elections  
 Multnomah County, Oregon



**Canvass Results**

Official Election Results

Run Time 2:52 PM  
Run Date 05/30/2018

**Clackamas County, Oregon**

May 15, 2018 Primary Election

5/15/2018  
Page 312 of 338

**Official results**

Registered Voters  
80872 of 281200 = 28.76 %  
Precincts Reporting  
120 of 120 = 100.00 %

**Metro Council President - NonPartisan - Vote for one**

Precinct	Lynn Peterson	Michelle P. Langley	Cast Votes	Undervotes	Overvotes	Miscellaneous Write-ins	Vote by Mail Ballots Cast	Total Ballots Cast	Registered Voters	Turnout Percentage
001	590	285	875	268	0	4	1147	1147	4599	24.94 %
002	554	214	768	179	0	4	951	951	4184	22.73 %
003 & 004	411	211	622	127	0	2	751	751	2895	25.94 %
005	543	297	840	237	0	2	1079	1079	5247	20.56 %
006	429	271	700	207	0	3	910	910	3298	27.59 %
007	429	189	618	193	0	3	814	814	3482	23.38 %
010	1	6	7	2	0	0	9	9	27	33.33 %
031	379	190	569	244	0	3	816	816	2752	29.65 %
032	380	164	544	276	0	3	823	823	2799	29.40 %
033	464	153	617	263	0	3	883	883	2764	31.95 %
051	601	157	758	174	0	2	934	934	3152	29.63 %
052	546	176	722	165	1	9	897	897	3349	26.78 %
053	416	144	560	116	0	0	676	676	2833	23.86 %
054	507	151	658	159	0	4	821	821	2682	30.61 %
055	478	163	641	152	0	3	796	796	2981	26.70 %
070	0	0	0	0	0	0	0	0	5	0.00 %
071	45	11	56	19	0	0	75	75	164	45.73 %
072	19	10	29	7	0	0	36	36	115	31.30 %
073	29	6	35	10	0	0	45	45	220	20.45 %
074 & 104	8	3	11	6	0	2	19	19	72	26.39 %
100	47	35	82	43	0	0	125	125	446	28.03 %

**Canvass Results**

Official Election Results

Run Time 2:52 PM  
Run Date 05/30/2018

**Clackamas County, Oregon**

May 15, 2018 Primary Election

5/15/2018

Page 313 of 338

**Official results**

Registered Voters

80872 of 281200 = 28.76 %

Precincts Reporting

120 of 120 = 100.00 %

**Metro Council President - NonPartisan - Vote for one**

Precinct	Lynn Peterson	Michael P Langley	Cast Votes	Undervotes	Overvotes	Miscellaneous Write-ins	Vote-by Mail Ballots Cast	Total Ballots Cast	Registered Voters	Turnout Percentage
101	888	408	1296	643	0	6	1945	1945	7150	27.20 %
102	74	24	98	30	0	0	128	128	774	16.54 %
103	557	254	811	410	0	3	1224	1224	3791	32.29 %
105	165	100	265	144	0	0	409	409	1229	33.28 %
130	543	193	736	311	0	4	1051	1051	3104	33.85 %
131	593	185	778	303	0	9	1090	1090	3390	32.15 %
132	468	129	597	253	0	1	851	851	2731	31.16 %
133	925	218	1143	443	0	9	1595	1595	4048	39.40 %
134	588	132	720	282	0	1	1003	1003	2599	38.59 %
135	628	150	778	338	0	6	1122	1122	2900	38.69 %
151	713	144	857	218	0	3	1078	1078	2818	38.25 %
152	782	150	932	215	0	3	1150	1150	3158	36.42 %
153	541	114	655	174	0	2	831	831	2917	28.49 %
154	237	46	283	104	0	0	387	387	807	47.96 %
155	707	156	863	242	0	2	1107	1107	3490	31.72 %
156	686	182	868	267	0	0	1135	1135	3382	33.56 %
157	563	122	685	192	0	2	879	879	2553	34.43 %
158	375	111	486	145	0	3	634	634	2214	28.64 %
159	855	173	1028	252	0	0	1280	1280	4103	31.20 %
160	98	27	125	41	0	1	167	167	485	34.43 %
201	579	180	759	214	0	2	975	975	4057	24.03 %

**Canvass Results**

Official Election Results

Run Time 2:52 PM  
Run Date 05/30/2018

**Clackamas County, Oregon**

May 15, 2018 Primary Election

5/15/2018  
Page 314 of 338

**Official results**

Registered Voters  
80872 of 281200 = 28.76 %  
Precincts Reporting  
120 of 120 = 100.00 %

**Metro Council President - NonPartisan - Vote for one**

Precinct	Lynn Peterson	Michael P. Langley	Cast Votes	Under Votes	Over Votes	Miscellaneous Write-ins	Vote by Mail Ballots Cast	Total Ballots Cast	Registered Voters	Turnout Percentage
202	671	227	898	249	0	4	1151	1151	5285	21.78 %
203	652	212	864	350	0	0	1214	1214	2323	52.26 %
204	370	150	520	174	0	3	697	697	2867	24.31 %
251	0	0	0	0	0	0	0	0	4	0.00 %
252	336	129	465	217	0	3	685	685	1997	34.30 %
280	277	59	336	106	0	0	442	442	1566	28.22 %
281	318	96	414	123	0	2	539	539	1663	32.41 %
282	89	28	117	41	0	0	158	158	563	28.06 %
283	117	26	143	39	0	2	184	184	504	36.51 %
320	258	84	342	105	0	3	450	450	1343	33.51 %
321	269	100	369	150	0	0	519	519	1804	28.77 %
400	197	135	332	126	0	0	458	458	1517	30.19 %
401	136	136	272	74	1	0	347	347	1127	30.79 %
402	192	172	364	111	0	2	477	477	1552	30.73 %
403	198	123	321	116	0	3	440	440	1513	29.08 %
404	75	36	111	31	0	0	142	142	563	25.22 %
405	98	105	203	60	0	0	263	263	917	28.68 %
406	36	30	66	22	0	0	88	88	304	28.95 %
410	267	115	382	120	0	0	502	502	1898	26.45 %
411	471	201	672	175	1	2	850	850	3560	23.88 %
412	271	144	415	121	0	0	536	536	2092	25.62 %

**Canvass Results**

Official Election Results

Run Time 2:52 PM

Run Date 05/30/2018

**Clackamas County, Oregon**

May 15, 2018 Primary Election

5/15/2018

Page 315 of 338

**Official results**

Registered Voters

80872 of 281200 = 28.76 %

Precincts Reporting

120 of 120 = 100.00 %

**Metro Council President - NonPartisan - Vote for one**

Precinct	Lynn Peterson	Michael P Langley	Cast Votes	Under Votes	Over Votes	Miscellaneous Write-ins	Vote by Mail Ballots Cast	Total Ballots Cast	Registered Voters	Turnout Percentage
413	220	120	340	88	0	2	430	430	2790	15.41 %
414	102	65	167	44	0	0	211	211	874	24.14 %
415	17	20	37	3	0	0	40	40	156	25.64 %
416 & 417	504	218	722	187	0	1	910	910	4261	21.36 %
418	592	225	817	243	0	3	1063	1063	5547	19.16 %
419	159	58	217	57	0	2	276	276	917	30.10 %
420	97	40	137	30	0	1	168	168	808	20.79 %
421	566	233	799	230	0	6	1035	1035	3209	32.25 %
422	602	217	819	212	0	2	1033	1033	5356	19.29 %
423	4	2	6	1	0	0	7	7	27	25.93 %
500	739	269	1008	224	0	13	1245	1245	4124	30.19 %
501	887	165	1052	187	1	4	1244	1244	3837	32.42 %
502	908	282	1190	261	1	10	1462	1462	4514	32.39 %
503	737	325	1062	251	1	1	1315	1315	3997	32.90 %
504	404	184	588	105	0	1	694	694	3013	23.03 %
505	389	152	541	119	0	1	661	661	2141	30.87 %
506	416	197	613	155	0	6	774	774	3146	24.60 %
510 & 511	122	76	198	46	0	0	244	244	875	27.89 %
512	158	93	251	66	0	0	317	317	1219	26.00 %
515	75	38	113	33	0	1	147	147	618	23.79 %

**Canvass Results**  
 Official Election Results  
 Run Time 2:52 PM  
 Run Date 05/30/2018

Clackamas County, Oregon  
 May 15, 2018 Primary Election  
 5/15/2018  
 Page 316 of 338

**Official results**  
 Registered Voters  
 80872 of 281200 = 28.76 %  
 Precincts Reporting  
 120 of 120 = 100.00 %

**Metro Council President - NonPartisan - Vote for one**

Precinct	Lynn Peterson	Michael P Langley	Cast Votes	Undeclared	Overvotes	Miscellaneous Write-ins	Vote by Mail Ballots Cast	Total Ballots Cast	Registered Voters	Turnout Percentage
519	44	15	59	19	0	0	78	78	251	31.08 %
<b>Totals</b>	<b>31481</b>	<b>11336</b>	<b>42817</b>	<b>13139</b>	<b>6</b>	<b>182</b>	<b>56144</b>	<b>56144</b>	<b>196408</b>	<b>28.59 %</b>

CERTIFIED COPY OF THE ORIGINAL  
 SHERRY HALL COUNTY CLERK  
 BY: *Sherry Hall*

**Canvass Results**

Official Election Results

Run Time 2:52 PM  
Run Date 05/30/2018

**Clackamas County, Oregon**

May 15, 2018 Primary Election

5/15/2018  
Page 317 of 338

**Official results**

Registered Voters  
80872 of 281200 = 28.76 %  
Precincts Reporting  
120 of 120 = 100.00 %

**Metro Auditor - NonPartisan - Vote for one**

Precinct	Ballot Excess	Cast Votes	Under Votes	Over Votes	Miscellaneous Writings	Vote by Mail Ballots Cast	Total Ballots Cast	Registered Voters	Turnout Percentage
001	633	633	508	0	6	1147	1147	4599	24.94 %
002	556	556	389	0	6	951	951	4184	22.73 %
003 & 004	449	449	300	0	2	751	751	2895	25.94 %
005	654	654	420	0	5	1079	1079	5247	20.56 %
006	504	504	397	0	9	910	910	3298	27.59 %
007	463	463	344	0	7	814	814	3482	23.38 %
010	1	1	8	0	0	9	9	27	33.33 %
031	437	437	372	0	7	816	816	2752	29.65 %
032	375	375	441	0	7	823	823	2799	29.40 %
033	457	457	420	0	6	883	883	2764	31.95 %
051	530	530	392	0	12	934	934	3152	29.63 %
052	493	493	389	0	15	897	897	3349	26.78 %
053	403	403	269	0	4	676	676	2833	23.86 %
054	492	492	325	0	4	821	821	2682	30.61 %
055	466	466	322	0	8	796	796	2981	26.70 %
070	0	0	0	0	0	0	0	5	0.00 %
071	38	38	37	0	0	75	75	164	45.73 %
072	18	18	18	0	0	36	36	115	31.30 %
073	20	20	25	0	0	45	45	220	20.45 %
074 & 104	9	9	10	0	0	19	19	72	26.39 %
100	60	60	65	0	0	125	125	446	28.03 %

**Canvass Results**

Official Election Results

Run Time 2:52 PM

Run Date 05/30/2018

**Clackamas County, Oregon**

May 15, 2018 Primary Election

5/15/2018

Page 318 of 338

**Official results**

Registered Voters

80872 of 281200 = 28.76 %

Precincts Reporting

120 of 120 = 100.00 %

**Metro Auditor - NonPartisan - Vote for one**

Precinct	Brian Evans	Guest Votes	Undervotes	Overvotes	Miscellaneous Write-ins	Vote by Mail Ballots Cast	Total Ballots Cast	Registered Voters	Turnout Percentage
101	976	976	960	0	9	1945	1945	7150	27.20 %
102	76	76	52	0	0	128	128	774	16.54 %
103	587	587	632	0	5	1224	1224	3791	32.29 %
105	193	193	215	0	1	409	409	1229	33.28 %
130	564	564	483	0	4	1051	1051	3104	33.86 %
131	617	617	460	0	13	1090	1090	3390	32.15 %
132	458	458	388	0	5	851	851	2731	31.16 %
133	841	841	739	0	15	1595	1595	4048	39.40 %
134	515	515	486	0	2	1003	1003	2599	38.59 %
135	588	588	529	0	5	1122	1122	2900	38.69 %
151	602	602	471	0	5	1078	1078	2818	38.25 %
152	681	681	468	0	1	1150	1150	3158	36.42 %
153	503	503	322	0	6	831	831	2917	28.49 %
154	246	246	139	0	2	387	387	807	47.96 %
155	655	655	449	0	3	1107	1107	3490	31.72 %
156	616	616	518	0	1	1135	1135	3382	33.56 %
157	495	495	379	0	5	879	879	2553	34.43 %
158	360	360	273	0	1	634	634	2214	28.64 %
159	768	768	508	0	4	1280	1280	4103	31.20 %
160	79	79	86	0	2	167	167	485	34.43 %
201	623	623	348	0	4	975	975	4057	24.03 %



**Canvass Results**

Official Election Results

Run Time 2:52 PM  
Run Date 05/30/2018

**Clackamas County, Oregon**

May 15, 2018 Primary Election

5/15/2018  
Page 319 of 338

**Official results**

Registered Voters

80872 of 281200 = 28.76 %

Precincts Reporting

120 of 120 = 100.00 %

**Metro Auditor - NonPartisan - Vote for one**

Precinct	Brian Evans	Cast Votes	Undervotes	Overvotes	Miscellaneous/Write In	Vote by Mail Ballots Cast	Total Ballots Cast	Registered Voters	Turnout Percentage
202	726	726	420	0	5	1151	1151	5285	21.78 %
203	731	731	482	0	1	1214	1214	2323	52.26 %
204	413	413	280	0	4	697	697	2867	24.31 %
251	0	0	0	0	0	0	0	4	0.00 %
252	376	376	305	0	4	685	685	1997	34.30 %
280	256	256	185	0	1	442	442	1566	28.22 %
281	321	321	215	0	3	539	539	1663	32.41 %
282	92	92	66	0	0	158	158	563	28.06 %
283	78	78	105	0	1	184	184	504	36.51 %
320	245	245	205	0	0	450	450	1343	33.51 %
321	268	268	250	0	1	519	519	1804	28.77 %
400	217	217	241	0	0	458	458	1517	30.19 %
401	164	164	180	0	3	347	347	1127	30.79 %
402	216	216	256	0	5	477	477	1552	30.73 %
403	197	197	240	0	3	440	440	1513	29.08 %
404	80	80	62	0	0	142	142	563	25.22 %
405	125	125	135	0	3	263	263	917	28.68 %
406	40	40	48	0	0	88	88	304	28.95 %
410	287	287	211	0	4	502	502	1898	26.45 %
411	474	474	372	1	3	850	850	3560	23.88 %
412	311	311	224	0	1	536	536	2092	25.62 %

**Canvass Results**

Official Election Results

Run Time 2:52 PM

Run Date 05/30/2018

**Clackamas County, Oregon**

May 15, 2018 Primary Election

5/15/2018

Page 320 of 338

**Official results**

Registered Voters

80872 of 281200 = 28.76 %

Precincts Reporting

120 of 120 = 100.00 %

**Metro Auditor - NonPartisan - Vote for one**

Precinct	Brian Evans	Cast Votes	Undervotes	Overvotes	Miscellaneous Write-ins	Vote by Mail Ballots Cast	Total Ballots Cast	Registered Voters	Turnout Percentage
413	255	255	171	0	4	430	430	2790	15.41 %
414	111	111	97	0	3	211	211	874	24.14 %
415	19	19	21	0	0	40	40	156	25.64 %
416 & 417	527	527	378	0	5	910	910	4261	21.36 %
418	610	610	445	0	8	1063	1063	5547	19.16 %
419	162	162	114	0	0	276	276	917	30.10 %
420	97	97	70	0	1	168	168	808	20.79 %
421	603	603	426	0	6	1035	1035	3209	32.25 %
422	647	647	379	0	7	1033	1033	5356	19.29 %
423	3	3	4	0	0	7	7	27	25.93 %
500	673	673	557	0	15	1245	1245	4124	30.19 %
501	757	757	477	0	10	1244	1244	3837	32.42 %
502	821	821	628	0	13	1462	1462	4514	32.39 %
503	730	730	575	0	10	1315	1315	3997	32.90 %
504	416	416	271	0	7	694	694	3013	23.03 %
505	395	395	263	0	3	661	661	2141	30.87 %
506	434	434	330	0	10	774	774	3146	24.60 %
510 & 511	139	139	105	0	0	244	244	875	27.89 %
512	171	171	145	0	1	317	317	1219	26.00 %
515	91	91	55	0	1	147	147	618	23.79 %

**Canvass Results**

Official Election Results

Run Time 2:52 PM

Run Date 05/30/2018

Clackamas County, Oregon

May 15, 2018 Primary Election

5/15/2018

Page 320 of 338

**Official results**

Registered Voters

80872 of 281200 = 28.76 %

Precincts Reporting

120 of 120 = 100.00 %

**Metro Auditor - NonPartisan - Vote for one**

Precinct	Brian Evans	Cast Votes	Undervotes	Overtvotes	Miscellaneous Writings	Vote by Mail Ballots Cast	Total Ballots Cast	Registered Voters	Turnout Percentage
519	48	48	30	0	0	78	78	251	31.08 %
<b>Totals</b>	<b>31427</b>	<b>31427</b>	<b>24379</b>	<b>1</b>	<b>337</b>	<b>56144</b>	<b>56144</b>	<b>196408</b>	<b>28.59 %</b>

CERTIFIED COPY OF THE ORIGINAL  
SHERRY HALL, COUNTY CLERK

BY: *Sherry Hall*

**Canvass Results**

Official Election Results

Run Time 2:52 PM

Run Date 05/30/2018

Clackamas County, Oregon

May 15, 2018 Primary Election

5/15/2018

Page 321 of 338

**Official results**

Registered Voters

80872 of 281200 = 28.76 %


Precincts Reporting

120 of 120 = 100.00 %

**Metro Councilor, District 1 - NonPartisan - Vote for one**

Precinct	Shirley R Craddick	Cast Votes	Undervotes	Overvotes	Miscellaneous Write-ins	Vote by Mail Ballots Cast	Total Ballots Cast	Registered Voters	Turnout Percentage
074 & 104	7	7	12	0	0	19	19	72	26.39 %
100	0	0	0	0	0	0	0	0	0.00 %
101	35	35	66	0	2	103	103	297	34.68 %
102	4	4	4	0	0	8	8	50	16.00 %
103	0	0	0	0	0	0	0	1	0.00 %
105	0	0	0	0	0	0	0	0	0.00 %
400	219	219	234	0	4	457	457	1511	30.24 %
401	163	163	177	0	7	347	347	1127	30.79 %
402	208	208	259	0	5	472	472	1536	30.73 %
403	210	210	228	0	2	440	440	1513	29.08 %
404	83	83	59	0	0	142	142	563	25.22 %
405	126	126	134	0	3	263	263	917	28.68 %
406	36	36	50	0	2	88	88	304	28.95 %
412	315	315	220	0	0	535	535	2086	25.65 %
414	57	57	55	0	3	115	115	414	27.78 %
<b>Totals</b>	<b>1463</b>	<b>1463</b>	<b>1498</b>	<b>0</b>	<b>28</b>	<b>2989</b>	<b>2989</b>	<b>10391</b>	<b>28.77 %</b>

CERTIFIED COPY OF THE ORIGINAL  
SHERRY HALL, COUNTY CLERK

BY: 

**Canvass Results**

Official Election Results

Run Time: 2:52 PM

Run Date: 05/30/2018

**Clackamas County, Oregon**

May 15, 2018 Primary Election

5/15/2018

Page 322 of 338

**Official results**

Registered Voters

80872 of 281200 = 28.76 %

Precincts Reporting

120 of 120 = 100.00 %

**Metro Councilor, District 2 - NonPartisan - Vote for one**

Precinct	Carol Paili	Joe Buck	Bety Dominguez	Christine Lewis	Cast Votes	Under Votes	Over Votes	Miscellaneous Write-Ins	Vote by Mail Ballots Cast	Total Ballots Cast	Registered Voters	Turnout Percentage
001	263	259	145	193	860	282	0	5	1147	1147	4599	24.94 %
002	221	214	155	157	747	194	2	8	951	951	4184	22.73 %
003 & 004	196	159	132	118	605	140	2	4	751	751	2895	25.94 %
005	222	278	154	168	822	254	1	2	1079	1079	5247	20.56 %
006	212	208	111	148	679	226	0	5	910	910	3298	27.59 %
007	171	175	122	127	595	218	0	1	814	814	3482	23.38 %
010	3	1	0	3	7	2	0	0	9	9	27	33.33 %
031	128	178	103	147	556	255	1	4	816	816	2752	29.65 %
032	106	169	129	136	540	281	0	2	823	823	2799	29.40 %
033	164	194	125	117	600	281	0	2	883	883	2764	31.95 %
051	102	176	268	192	738	192	2	2	934	934	3152	29.63 %
052	108	198	212	190	708	179	0	10	897	897	3349	26.78 %
053	105	147	162	134	548	127	0	1	676	676	2833	23.86 %
054	99	141	208	197	645	171	2	3	821	821	2682	30.61 %
055	104	157	187	175	623	172	0	1	796	796	2981	26.70 %
070	0	0	0	0	0	0	0	0	0	0	5	0.00 %
071	6	18	23	10	57	18	0	0	75	75	164	45.73 %
072	6	5	8	10	29	7	0	0	36	36	115	31.30 %
073	7	8	7	11	33	11	1	0	45	45	220	20.45 %
100	18	33	11	15	77	48	0	0	125	125	446	28.03 %
101	238	471	232	256	1197	641	1	3	1842	1842	6853	26.88 %

**Canvass Results**

Official Election Results

Run Time 2:52 PM

Run Date 05/30/2018

**Clackamas County, Oregon**

May 15, 2018 Primary Election

5/15/2018

Page 323 of 338

**Official results**

Registered Voters

80872 of 281200 = 28.76 %

Precincts Reporting

120 of 120 = 100.00 %

**Metro Councilor, District 2 - NonPartisan - Vote for one**

Precinct	Carol Pauli	Joe Buck	Betty Dominguez	Christine Lewis	Cast Votes	Unpollable	Overvotes	Miscellaneous Votes	Vote by Mail Ballots Cast	Total Ballots Cast	Registered Voters	Turnout Percentage
102	18	28	20	28	94	26	0	0	120	120	724	16.57 %
103	152	326	151	150	779	438	2	5	1224	1224	3790	32.30 %
105	51	97	71	49	268	140	0	1	409	409	1229	33.28 %
130	141	302	106	175	724	320	4	3	1051	1051	3104	33.86 %
131	132	301	122	210	765	314	1	10	1090	1090	3390	32.15 %
132	105	250	78	158	591	255	2	3	851	851	2731	31.16 %
133	199	436	188	299	1122	456	6	11	1595	1595	4048	39.40 %
134	123	265	112	215	715	287	0	1	1003	1003	2599	38.59 %
135	156	345	125	154	780	337	1	4	1122	1122	2900	38.69 %
151	111	550	107	118	886	180	8	4	1078	1078	2818	38.25 %
152	101	569	147	136	953	192	3	2	1150	1150	3158	36.42 %
153	86	377	82	130	675	151	3	2	831	831	2917	28.49 %
154	36	159	48	39	282	105	0	0	387	387	807	47.96 %
155	91	622	124	123	960	140	5	2	1107	1107	3490	31.72 %
156	103	566	129	105	903	227	1	4	1135	1135	3382	33.56 %
157	91	454	79	100	724	153	1	1	879	879	2553	34.43 %
158	48	323	72	57	500	127	4	3	634	634	2214	28.64 %
159	112	630	159	155	1056	214	6	4	1280	1280	4103	31.20 %
160	15	80	15	21	131	35	0	1	167	167	485	34.43 %
280	38	164	58	86	346	95	1	0	442	442	1566	28.22 %
281	58	218	77	75	428	110	0	1	539	539	1663	32.41 %

**Canvass Results**

Official Election Results

Run Time 2:52 PM

Run Date 05/30/2018

**Clackamas County, Oregon**

May 15, 2018 Primary Election

5/15/2018

Page 324 of 338

**Official results**

Registered Voters

80872 of 261200 = 28.76 %

Precincts Reporting

120 of 120 = 100.00 %

**Metro Councilor, District 2 - NonPartisan - Vote for one**

Precinct	Carol Pault	Joe Buck	Betty Dominguez	Christine Lewis	Cast Votes	Undervotes	Overvotes	Miscellaneous Write-ins	Vote by Mail Ballots Cast	Total Ballots Cast	Registered Voters	Turnout Percentage
282	20	44	22	25	111	47	0	0	158	158	563	28.06 %
283	14	72	33	22	141	41	0	2	184	184	504	36.51 %
320	64	161	51	80	356	91	0	3	450	450	1343	33.51 %
321	75	151	60	77	363	154	0	2	519	519	1804	28.77 %
400	0	0	0	0	0	1	0	0	1	1	6	16.67 %
402	3	0	1	0	4	1	0	0	5	5	16	31.25 %
410	62	125	88	98	373	126	0	3	502	502	1898	26.45 %
411	154	211	146	139	650	196	2	2	850	850	3560	23.88 %
412	0	0	1	0	1	0	0	0	1	1	6	16.67 %
413	83	119	77	56	335	95	0	0	430	430	2790	15.41 %
414	12	31	13	17	73	23	0	0	96	96	460	20.87 %
415	14	13	4	5	36	4	0	0	40	40	156	25.64 %
416 & 417	156	216	160	154	686	219	0	5	910	910	4261	21.36 %
418	150	244	212	201	807	251	1	4	1063	1063	5547	19.16 %
419	54	76	60	30	220	55	0	1	276	276	917	30.10 %
420	15	35	44	42	136	31	0	1	168	168	808	20.79 %
421	155	228	173	219	775	250	1	9	1035	1035	3209	32.25 %
422	141	231	222	224	818	204	3	8	1033	1033	5356	19.29 %
423	2	0	1	3	6	1	0	0	7	7	27	25.93 %
500	205	264	281	240	990	246	0	9	1245	1245	4124	30.19 %
501	134	233	424	223	1014	215	5	10	1244	1244	3837	32.42 %

**Canvass Results**

Official Election Results

Run Time 2:52 PM  
Run Date 05/30/2018

Clackamas County, Oregon

May 15, 2018 Primary Election

5/15/2018

Page 325 of 338

**Official results**

Registered Voters

80872 of 281200 = 28.76 %

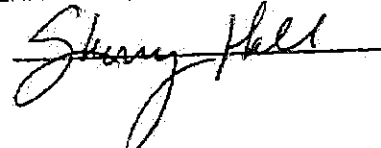
Precincts Reporting

120 of 120 = 100.00 %

**Metro Councilor, District 2 - NonPartisan - Vote for one**

Precinct	Carol Pauli	Joe Buck	Betty Dominguez	Christine Lewis	Cast Votes	Undervotes	Overvotes	Miscellaneous Write-ins	Vote by Mail Ballots Cast	Total Ballots Cast	Registered Voters	Turnout Percentage
502	200	317	310	331	1158	299	1	4	1462	1462	4514	32.39 %
503	226	300	249	268	1043	269	2	1	1315	1315	3997	32.90 %
504	105	189	122	141	557	129	0	8	694	694	3013	23.03 %
505	95	168	132	140	535	123	0	3	661	661	2141	30.87 %
506	127	187	127	136	577	187	2	8	774	774	3146	24.60 %
510 & 511	67	60	31	36	194	50	0	0	244	244	875	27.89 %
512	75	75	23	65	238	78	0	1	317	317	1219	26.00 %
515	25	38	19	33	115	31	0	1	147	147	618	23.79 %
519	22	11	12	13	58	20	0	0	78	78	251	31.08 %
<b>Totals</b>	<b>6901</b>	<b>14050</b>	<b>7662</b>	<b>8105</b>	<b>36718</b>	<b>11438</b>	<b>77</b>	<b>200</b>	<b>48433</b>	<b>48433</b>	<b>169484</b>	<b>28.58 %</b>

CERTIFIED COPY OF THE ORIGINAL  
SHERRY HALL, COUNTY CLERK

BY: 



Elections Division • Tim Scott, Director

ORS 255.295 provides for the district election authority to canvass the official abstract of votes cast for members of the district board and to cause the election officer to issue certificates of election to the winners.

Please read carefully and complete this form. Using the enclosed envelope, return the form promptly so certificates of election may be mailed to the newly elected board members.

---

The district election authority for Metro, in accordance with ORS 255.295, has canvassed the abstract of votes cast on May 15, 2018 for members of the district board.

It has been determined those persons having received the highest number of votes are qualified and the election officer of Multnomah County is hereby instructed to issue certificates of election to said persons. (Any exceptions are noted below.)

\_\_\_\_\_

Date

\_\_\_\_\_

Signature of district election authority

