

BEFORE THE METRO COUNCIL

FOR THE PURPOSE OF AMENDING) ORDINANCE NO 98-780
METRO URBAN GROWTH BOUNDARY)
AND THE 2040 GROWTH CONCEPT) Introduced by Growth Management
MAP IN ORDINANCE 95-625A IN) Committee
CLACKAMAS COUNTY)

WHEREAS, The Metro Council designated urban reserve areas in Ordinance No. 96-655E, including these urban reserve areas 14 and 15; and

WHEREAS, urban reserve study areas were shown on the 2040 Growth Concept map adopted as part of the Regional Urban Growth Goals and Objectives in Ordinance No. 95-625A and the map was amended by Ordinance No. 96-655E to show urban reserve areas; and

WHEREAS, ORS 197.298(1)(a) requires that land designated as urban reserve land by Metro shall be the first priority land for inclusion in the Metro Urban Growth Boundary; and

WHEREAS, the Metro Council has initiated a series of legislative amendments to the Urban Growth Boundary, including this ordinance for lands inside the Metro jurisdictional boundary; and

WHEREAS, notice of hearings was published and mailed in compliance with Metro Code 3.01.050(b), (c) and (d); and

WHEREAS, a series of hearings was held before the Council Growth Management Committee on October 6, 13, 20 and 27, and before the full Metro Council on November 10, 12, 16, 17, 19 and December 3, 1998; and

WHEREAS, notice of Proposed Amendment for these urban reserve areas 14 and 15, consistent with Metro Code and ORS 197.610(1), was received by the Oregon Department of

Land Conservation and Development at least 45 days prior to the December 3, 1998 final hearing; and

WHEREAS, the staff report for these areas was available at least seven days prior to the December 3, 1998 final hearing; and

WHEREAS, Metro Code 3.01.012(c)(3) requires designation of regional design types consistent with the 2040 Growth Concept for the land added to the UGB; and

WHEREAS, the Metro Council considered all the evidence in the record, including public testimony in October, November, and December, 1998 hearings to decide proposed amendments to the Urban Growth Boundary; and

WHEREAS, conditions of approval are necessary to assure that these urban reserve areas added to the Urban Growth Boundary are used to meet the need for housing consistent with the acknowledged 2040 Growth Concept; now therefore,

THE METRO COUNCIL HEREBY ORDAINS AS FOLLOWS:

1. Regional design types consistent with the Metro 2040 Growth Concept for the land added to the Metro Urban Growth Boundary by this ordinance as shown on attached Exhibit A are hereby adopted.
2. The Metro Urban Growth Boundary is hereby amended to add urban reserve areas 14 and 15 as shown on the map in Exhibit B, attached, and incorporated by reference herein.
3. The 2040 Growth Concept map adopted as part of Ordinance No. 95-625A is hereby amended to show the Metro Urban Growth Boundary amendment in Exhibit B as within the UGB, instead of urban reserves.

4. This amendment of the Metro Urban Growth Boundary is based on Findings of Fact and Conclusions in Exhibit C, attached hereto and incorporated by reference herein.

5. In support of Findings and Conclusions adopted in Section 2 of this Ordinance, the Council hereby designates as the record herein those documents submitted and before the Council for consideration on these lands during the period between the October 6 Growth Management hearing, the December 3, 1998 final hearing and final adoption of this ordinance.

6. The following conditions of approval are needed to assure compliance of the developed use with statewide planning goals and Metro's acknowledged regional goals and objectives:

A. The land added to the Urban Growth Boundary by this ordinance shall be planned and zoned for housing uses to the extent and in a manner consistent with the acknowledged 2040 Growth Concept text and the regional design types shown on Exhibit

A.

B. Prior to conversion of the new urbanizable land in this ordinance to urban land available for development, an urban reserve plan shall be completed for the lands added to the Urban Growth Boundary by this ordinance consistent with Metro Code 3.01.012, as amended by Ordinance No. 98-772B, including Title 11 of the Urban Growth Management Functional Plan.

7. Consistent with ORS 268.390(3) and ORS 195.025(1), Clackamas County and the city of Happy Valley shall include the area added to the Urban Growth Boundary by this Ordinance as shown on the map in Exhibit B in applicable text and map provisions of their comprehensive plans.

ADOPTED by the Metro Council this _____ day of _____ 1998.

Jon Kvistad, Presiding Officer

ATTEST:

Approved as to Form:

Recording Secretary





Daniel B. Cooper, General Counsel

ORDINANCE NO. 98-780 EXHIBITS WILL BE
AVAILABLE PRIOR TO DECEMBER 3, 1998

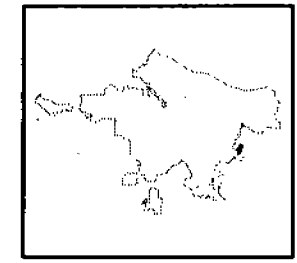
Please Note: Maps included in agenda packet are from the Urban Reserves decision made on March 6, 1997, and are for discussion purposes only. Exact boundaries may change.

Urban Reserves Tax Lot Boundaries

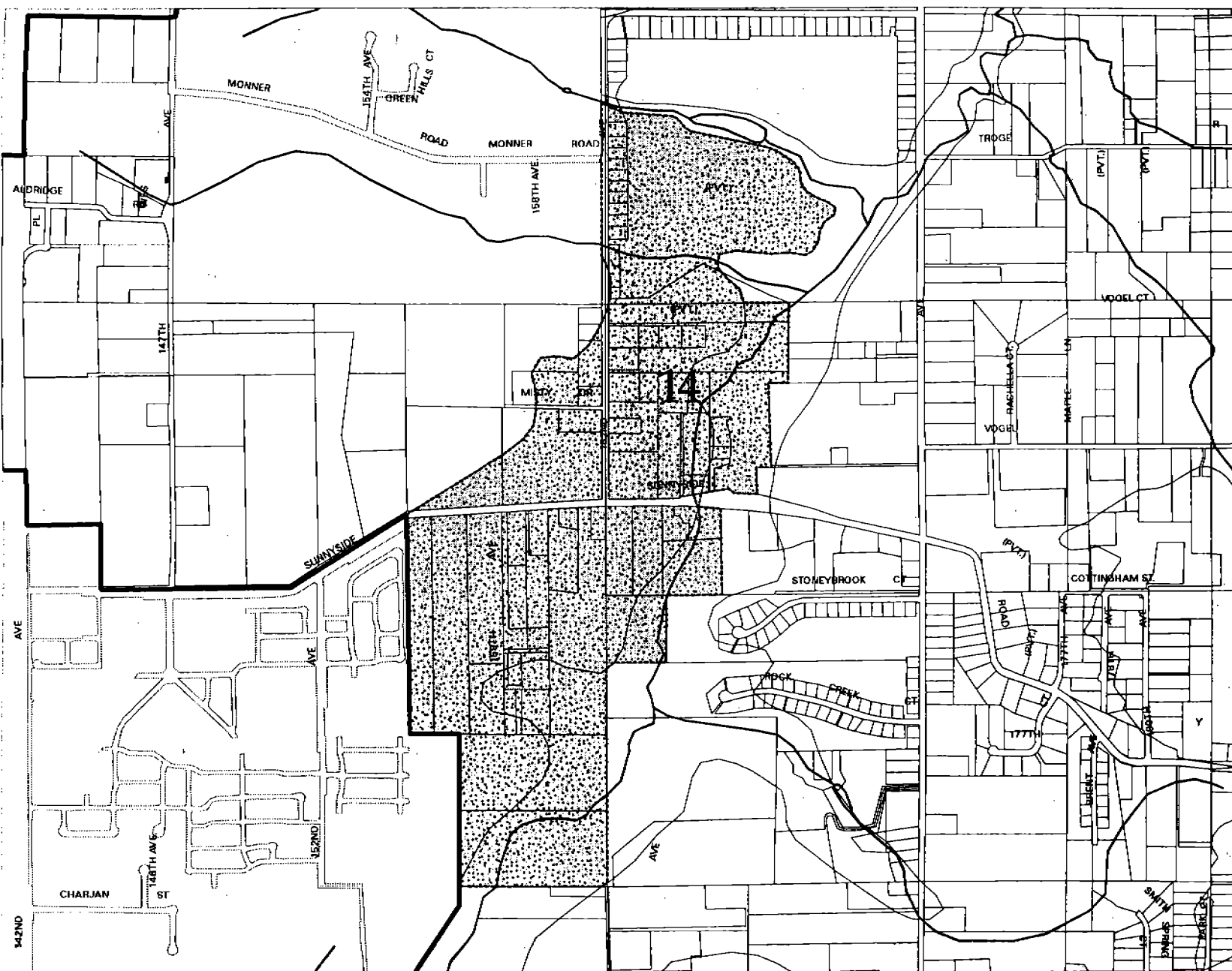
Metro Council Approved
3-6-97

-  Designated Urban Reserves
-  First Tier Urban Reserves
-  Adopted Urban Reserve Boundaries
-  Urban Growth Boundary

MAP #14







600 NE Grand Ave
Portland, OR 97232-2756
(503) 797-1242

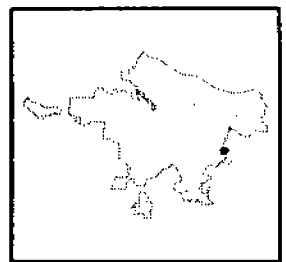


Urban Reserves Tax Lot Boundaries

Metro Council Approved
3-6-97

-  Designated Urban Reserves
-  First Tier Urban Reserves
-  Adopted Urban Reserve Boundaries
-  Urban Growth Boundary

MAP #15



600 NE Grand Ave
Portland, OR 97232-2736
(503) 797-1242



Site #	Acres	Dwelling Units	Jobs
4	123.4	375	125
5	1,382	6,210	2,883
14	307.2 (+54)	1,062 (+187)	347 (+61)
15	315.5	1,879	506
sub total	2,128.1	9,526	3,861
31	736.8	3,352	1,590
32	87.3	436	145
33	338.4	1,176	436
34	756.5	1,902	1,859
sub total	1,919	6,839	4,030
39	13.1	0	0
43	10	45	15
47	82	361	120
sub total	92	406	135
62	54.4	264	142
63	10.5	71	38
65	114	800	250?? Ryland
sub total	178.9	1,135	430
grand total	4,331.1	17,906	8,456