








Metro-Sim

Projected Facility Use

- Washington & Clackamas County Haulers First Directed To Proposed Wilsonville Transfer Station Based On Travel Times
- Multnomah & Clackamas Haulers Then Directed To Nearest Facility (Metro Central, South, Or Composter), Based On Travel Times

Facility

-  Metro Central
-  Composter (Restricted Waste)
-  Metro South
-  Forest Grove
-  Wilsonville
-  Not Regulated
-  Equal Travel Time Between Facilities

METRO-SIM
 Metro-Sim is the Metro software used to simulate solid waste management and policy scenarios.

TRAVEL TIMES
 Regional Transportation Zones are created for modeling Regional Transportation behavior. The times are a function of ALL different vehicle classifications and represent congestion found during mid-day operating conditions.

METRO

Plot date: November, 1992

