

BEFORE THE METRO COUNCIL

FOR THE PURPOSE OF ANNEXING TO THE) ORDINANCE NO. 22-1473
 METRO DISTRICT BOUNDARY)
 APPROXIMATELY 2.19 ACRES LOCATED AT) Introduced by Chief Operating Officer
 17687 SW BROOKMAN ROAD IN SHERWOOD) Marissa Madrigal with the Concurrence of
) Council President Lynn Peterson

WHEREAS, Olivia Beach LLC has submitted a complete application for annexation of 2.19 acres located at 17687 SW Brookman Road in Sherwood (“the territory”) to the Metro District; and

WHEREAS, the Metro Council added the Sherwood area to the UGB, including the territory, by Ordinance No. 02-969B on December 5, 2002; and

WHEREAS, Title 11 (Planning for New Urban Areas) of the Urban Growth Management Functional Plan requires annexation to the district prior to application of land use regulations intended to allow urbanization of the territory; and

WHEREAS, Metro has received consent to the annexation from the owners of the land in the territory; and

WHEREAS, the proposed annexation complies with Metro Code 3.09.070; and

WHEREAS, the Council held a public hearing on the proposed amendment on January 13, 2022; now, therefore,

THE METRO COUNCIL ORDAINS AS FOLLOWS:

1. The Metro District Boundary Map is hereby amended, as indicated in Exhibit A, attached and incorporated into this ordinance.
2. The proposed annexation meets the criteria in section 3.09.070 of the Metro Code, as demonstrated in the Staff Report dated December 27, 2021, attached and incorporated into this ordinance.

ADOPTED by the Metro Council this 27th day of January 2022.



Lynn Peterson, Council President

Attest:



Jaye Cromwell, Recording Secretary

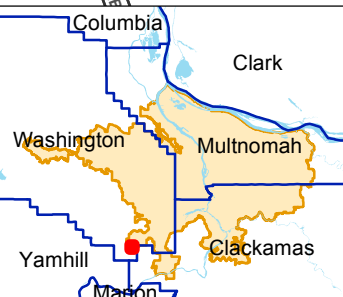
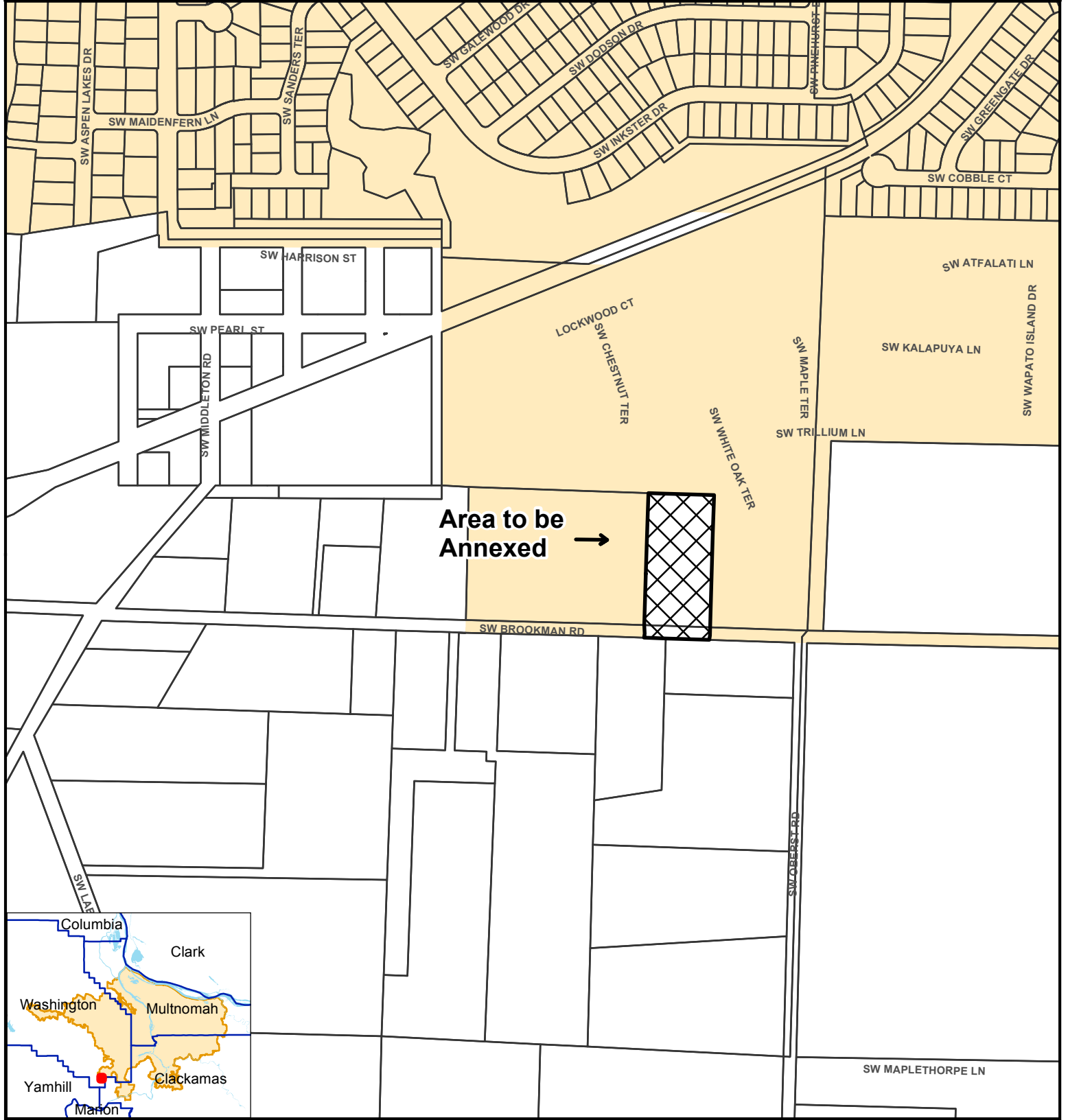
Approved as to form:



Carrie MacLaren, Metro Attorney

Proposal No. AN0721

3S1W06 **Annexation to the Metro Service District** Washington County



The information on this map was derived from digital databases on Metro's GIS. Care was taken in the creation of this map. Metro cannot accept any responsibility for errors, omissions, or positional accuracy. There are no warranties, expressed or implied, including the warranty of merchantability or fitness for a particular purpose, accompanying this product. However, notification of any errors will be appreciated.

STAFF REPORT

IN CONSIDERATION OF ORDINANCE NO. 22-1473, FOR THE PURPOSE OF ANNEXING TO THE METRO DISTRICT BOUNDARY APPROXIMATELY 2.19 ACRES LOCATED AT 17687 SW BROOKMAN ROAD IN SHERWOOD

Date: December 27, 2021
Department: Planning & Development

Prepared by: Tim O'Brien
Principal Regional Planner

BACKGROUND

CASE: AN-0721, Annexation to Metro District Boundary

PETITIONER: Olivia Beach LLC
PO Box 7534
Olympia, WA 98507

PROPOSAL: The petitioner requests annexation of land in Sherwood to the Metro District Boundary.

LOCATION: The land in Sherwood is approximately 2.19 acres in size, is located at 17687 SW Brookman Road and can be seen in Attachment 1.

ZONING: The land is zoned for residential use (MDRH).

The land was added to the UGB in 2002 and is part of the Brookman Addition Concept Plan area that was adopted by Sherwood. The land must be annexed into the Metro District for urbanization to occur.

APPLICABLE REVIEW CRITERIA

The criteria for an expedited annexation to the Metro District Boundary are contained in Metro Code Section 3.09.070.

3.09.070 Changes to Metro's Boundary

(E) The following criteria shall apply in lieu of the criteria set forth in subsection (d) of section 3.09.050. The Metro Council's final decision on a boundary change shall include findings and conclusions to demonstrate that:

- 1. The affected territory lies within the UGB;*

Staff Response:

The land in Sherwood was brought into the UGB in 2002 through the Metro Council's adoption of Ordinance No. 02-969B, thus the affected territory lies within the UGB.

- 2. The territory is subject to measures that prevent urbanization until the territory is annexed to a city or to service districts that will provide necessary urban services; and*

Staff Response:

The conditions of approval for Metro Ordinance No. 02-969B include a requirement that Washington County apply interim protection measures for areas added to the UGB as outlined Urban Growth Management Functional Plan Title 11: Planning for New Urban Areas. Title 11 also requires that new urban areas be annexed into the Metro District Boundary prior to urbanization of the area. Washington County applied the Future Development-20 Acres (FD-20) designation to all the county land in Ordinance 02-969B to prevent premature urbanization of the expansion areas. The City of Sherwood adopted the Brookman Addition Concept Plan in 2009. The property was annexed to the City of Sherwood in May 2021. Thus the affected territory was subject to measures that prevented urbanization until the territory is annexed to the city and any necessary service districts.

3. *The proposed change is consistent with any applicable cooperative or urban service agreements adopted pursuant to ORS Chapter 195 and any concept plan.*

Staff Response:

The subject property is part of the Brookman Addition Concept Plan area adopted by the City of Sherwood in 2009. The proposed annexation is required by Sherwood as part of a land use application. The annexation is consistent with the Washington County-Sherwood Urban Planning Area Agreement adopted in 2017. Thus the inclusion of the property within the Metro District is consistent with all applicable plans and agreements.

ANALYSIS/INFORMATION

Known Opposition: There is no known opposition to this application.

Legal Antecedents: Metro Code 3.09.070 allows for annexation to the Metro District boundary.

Anticipated Effects: This amendment will add approximately 2.19 acres in Sherwood to the Metro District. The land is currently within the UGB and approval of this request will allow for the urbanization of the land to occur consistent with the Brookman Addition Concept Plan.

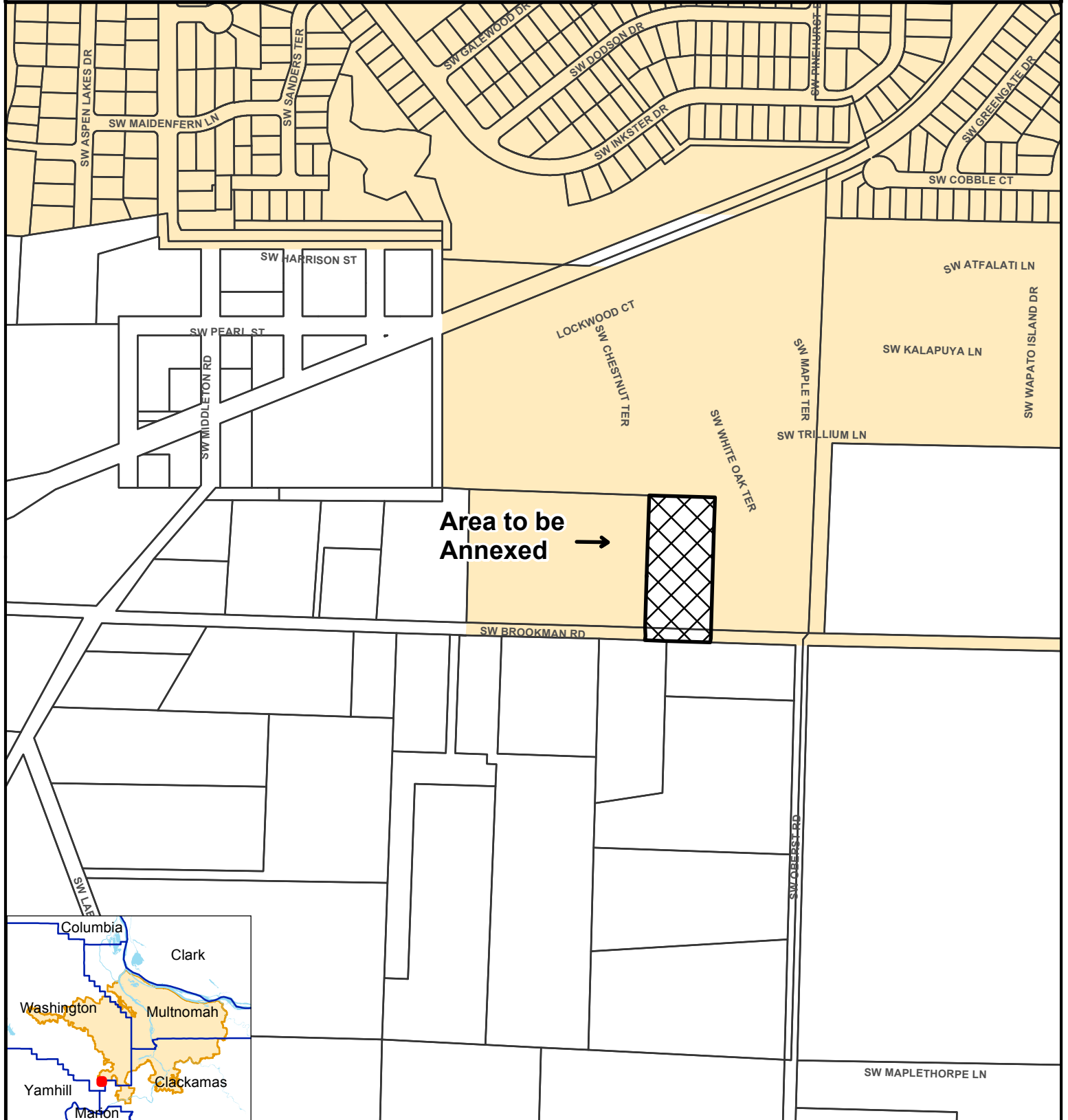
Budget Impacts: The applicant was required to file an application fee to cover all costs of processing this annexation request, thus there is no budget impact.

RECOMMENDED ACTION



Staff recommends adoption of Ordinance No. 22-1473.

Proposal No. AN0721

3S1W06 **Annexation to the Metro Service District** Washington County



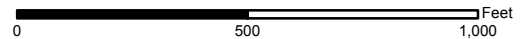
Research Center
600 NE Grand Ave
Portland, OR 97232-2736
(503) 797-1742
<http://www.oregonmetro.gov/drc>

 Metro District Boundary
 Taxlots

Proposal No. AN0721



1:5,000



The information on this map was derived from digital databases on Metro's GIS. Care was taken in the creation of this map. Metro cannot accept any responsibility for errors, omissions, or positional accuracy. There are no warranties, expressed or implied, including the warranty of merchantability or fitness for a particular purpose, accompanying this product. However, notification of any errors will be appreciated.