

BEFORE THE METRO COUNCIL

FOR THE PURPOSE OF ANNEXING TO THE)	ORDINANCE NO. 22-1474
METRO DISTRICT BOUNDARY)	
APPROXIMATELY 21.41 ACRES LOCATED)	Introduced by Chief Operating Officer
GENERALLY WEST OF SW STAFFORD)	Marissa Madrigal with the Concurrence of
ROAD AND NORTH OF SW FROG POND)	Council President Lynn Peterson
LANE IN THE FROG POND AREA OF)	
WILSONVILLE)	

WHEREAS, Venture Properties, Inc. has submitted a complete application for annexation of 21.41 acres located generally west of SW Stafford Road and north of SW Frog Pond Lane in in the Frog Pond area of Wilsonville (“the territory”) to the Metro District; and

WHEREAS, the Metro Council added the Frog Pond area of Wilsonville to the UGB, including the territory, by Ordinance No. 02-969B on December 5, 2002; and

WHEREAS, Title 11 (Planning for New Urban Areas) of the Urban Growth Management Functional Plan requires annexation to the district prior to application of land use regulations intended to allow urbanization of the territory; and

WHEREAS, Metro has received consent to the annexation from the owners of the land in the territory; and

WHEREAS, the proposed annexation complies with Metro Code 3.09.070; and

WHEREAS, the Council held a public hearing on the proposed amendment on January 27, 2022; now, therefore,

THE METRO COUNCIL ORDAINS AS FOLLOWS:

1. The Metro District Boundary Map is hereby amended, as indicated in Exhibit A, attached and incorporated into this ordinance.
2. The proposed annexation meets the criteria in section 3.09.070 of the Metro Code, as demonstrated in the Staff Report dated January 11, 2022, attached and incorporated into this ordinance.

ADOPTED by the Metro Council this 15th day of February 2022.



Lynn Peterson, Council President

Attest:

Approved as to form:



Jaye Cromwell, Recording Secretary



Carrie MacLaren, Metro Attorney

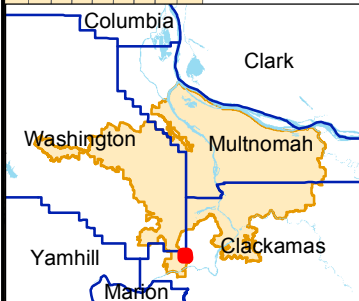

Proposal No. AN0821

3S1W12

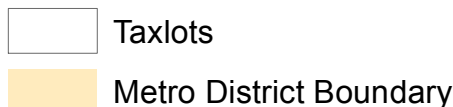
Annexation to the Metro Service District

Clackamas County

Areas to be Annexed



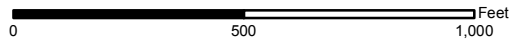
Research Center
 600 NE Grand Ave
 Portland, OR 97232-2736
 (503) 797-1742
<http://www.oregonmetro.gov/drc>



Proposal No. AN0821



1:5,000



The information on this map was derived from digital databases on Metro's GIS. Care was taken in the creation of this map. Metro cannot accept any responsibility for errors, omissions, or positional accuracy. There are no warranties, expressed or implied, including the warranty of merchantability or fitness for a particular purpose, accompanying this product. However, notification of any errors will be appreciated.

STAFF REPORT

IN CONSIDERATION OF ORDINANCE NO. 22-1474, FOR THE PURPOSE OF ANNEXING TO THE METRO DISTRICT BOUNDARY APPROXIMATELY 21.41 ACRES LOCATED GENERALLY WEST OF SW STAFFORD ROAD AND NORTH OF SW FROG POND LANE IN THE FROG POND AREA OF WILSONVILLE

Date: January 11, 2022
Department: Planning, Development, and Research

Prepared by: Tim O'Brien
Principal Regional Planner

BACKGROUND

CASE: AN-0821, Annexation to Metro District Boundary

PETITIONER: Venture Properties, Inc.
4230 Galewood Street, Suite 100
Lake Oswego, OR 97035

PROPOSAL: The petitioner requests annexation of land in Wilsonville to the Metro District Boundary.

LOCATION: The land in Wilsonville is approximately 21.41 acres in size, is located west of SW Stafford Road and north of SW Frog Pond Lane and can be seen in Attachment 1.

ZONING: The land is zoned for residential use (RN).

The land was added to the UGB in 2002 and is part of the Frog Pond Area Plan and Frog Pond West Master Plan area that was adopted by Wilsonville. The land must be annexed into the Metro District for urbanization to occur.

APPLICABLE REVIEW CRITERIA

The criteria for an expedited annexation to the Metro District Boundary are contained in Metro Code Section 3.09.070.

3.09.070 Changes to Metro's Boundary

(E) The following criteria shall apply in lieu of the criteria set forth in subsection (d) of section 3.09.050. The Metro Council's final decision on a boundary change shall include findings and conclusions to demonstrate that:

- 1. The affected territory lies within the UGB;*

Staff Response:

The land in Wilsonville was brought into the UGB in 2002 through the Metro Council's adoption of Ordinance No. 02-969B, thus the affected territory lies within the UGB.

- 2. The territory is subject to measures that prevent urbanization until the territory is annexed to a city or to service districts that will provide necessary urban services; and*

Staff Response:

Urban Growth Management Functional Plan Title 11: Planning for New Urban Areas requires that new urban areas be annexed into the Metro District Boundary prior to urbanization of the area. The City of Wilsonville adopted the Frog Pond Area Plan in 2015. As a follow-up to the area plan and in anticipation of forthcoming development, Wilsonville adopted the Frog Pond Master Plan in July 2017. The subject properties are in the process of being annexed to the City of Wilsonville. Thus the affected territory was subject to measures that prevented urbanization until the territory is annexed to the city and any necessary service districts.

3. *The proposed change is consistent with any applicable cooperative or urban service agreements adopted pursuant to ORS Chapter 195 and any concept plan.*

Staff Response:

The subject property is part of the Frog Pond Area Plan adopted by the City of Wilsonville in 2015 and the Frog Pond West Master Plan adopted by the City in 2019. The proposed annexation is required by Wilsonville as part of a land use application and is consistent with the area plan and master plan. Thus the inclusion of the property within the Metro District is consistent with all applicable plans and agreements.

ANALYSIS/INFORMATION

Known Opposition: There is no known opposition to this application.

Legal Antecedents: Metro Code 3.09.070 allows for annexation to the Metro District boundary.

Anticipated Effects: This amendment will add approximately 21.41 acres in Wilsonville to the Metro District. The land is currently within the UGB and approval of this request will allow for the urbanization of the land to occur consistent with the Frog Pond West Master Plan.

Budget Impacts: The applicant was required to file an application fee to cover all costs of processing this annexation request, thus there is no budget impact.

RECOMMENDED ACTION

Staff recommends adoption of Ordinance No. 22-1474.


Proposal No. AN0821

3S1W12

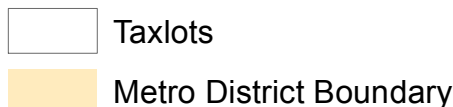
Annexation to the Metro Service District

Clackamas County

Areas to be Annexed



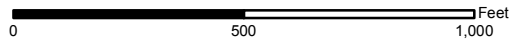
Research Center
 600 NE Grand Ave
 Portland, OR 97232-2736
 (503) 797-1742
<http://www.oregonmetro.gov/drc>



Proposal No. AN0821



1:5,000



The information on this map was derived from digital databases on Metro's GIS. Care was taken in the creation of this map. Metro cannot accept any responsibility for errors, omissions, or positional accuracy. There are no warranties, expressed or implied, including the warranty of merchantability or fitness for a particular purpose, accompanying this product. However, notification of any errors will be appreciated.