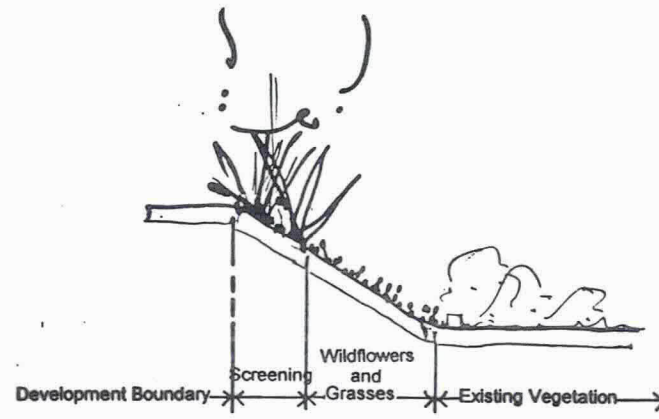


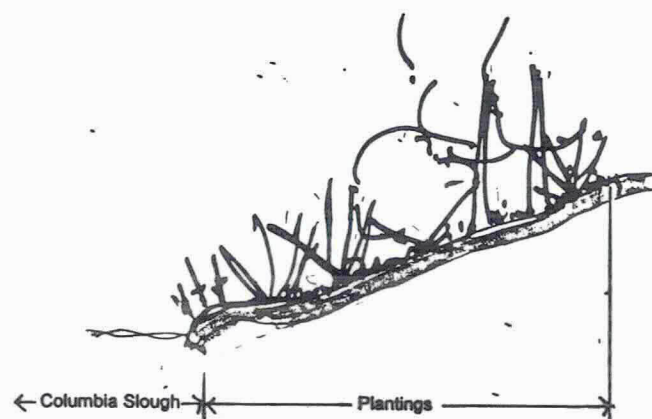
Planting Plan B Plant List

Type	Planting Notes	Quantity
Trees:		
<i>Pinus contorta</i>	4'-5' cont. - 15' O.C.	100
<i>Crataegus douglasii</i>	3'-4' cont. - 10' O.C.	100
Shrubs:		
<i>Cornus stolonifera</i>	2'-3' cont. - 15' O.C.	40
<i>Holodiscus discolor</i>	3'-4' cont. - 15' O.C.	40
<i>Damienia carolinensis</i>	3'-4' cont. - 8' O.C.	40
<i>Rubus parviflorus</i>	2'-3' cont. - 6' O.C.	40
Ground Covers:		
<i>Achillea millefolium</i>	1/2 oz/acre, hydroseed mix throughout	
<i>Agrostis gigantea</i>	2 lbs/acre, hydroseed mix throughout	
<i>Aster subspicatus</i>	1 oz/acre, hydroseed mix throughout	
<i>Aquilegia formosa</i>	5 oz/acre, hydroseed mix throughout	
<i>Bromus carinatus</i>	4 lbs/acre, hydroseed mix throughout	
<i>Cleria amoena</i>	2 oz/acre, hydroseed mix throughout	
<i>Elymus glauca</i>	10 lbs/acre, hydroseed mix throughout	
<i>Festuca rubra v. 'Rubra'</i>	10 lbs/acre, hydroseed mix throughout	
<i>Lupinus polyphylus</i>	2 lbs/acre, hydroseed mix throughout	
Regreen (covercrop)	5 lbs/acre, hydroseed mix throughout	
<i>Solidago canadensis</i>	2 oz/acre, hydroseed mix throughout	



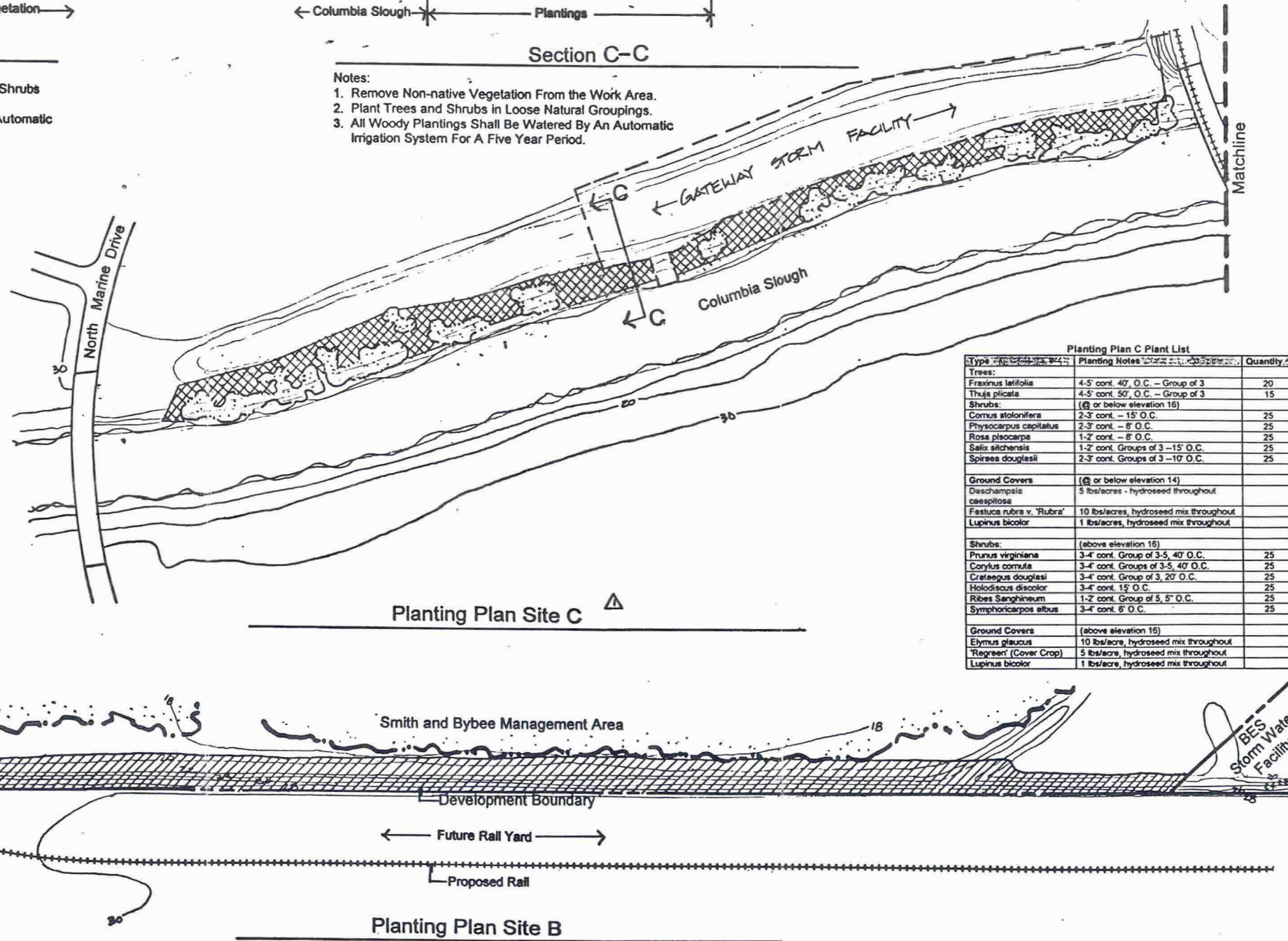
Section B-B

- Notes:**
- Plant the Top +15' of the Bank with Trees and Shrubs in Loose Natural Groupings.
 - All Woody Plantings Shall Be Watered By An Automatic Irrigation System For A Five Year Period.



Section C-C

- Notes:**
- Remove Non-native Vegetation From the Work Area.
 - Plant Trees and Shrubs in Loose Natural Groupings.
 - All Woody Plantings Shall Be Watered By An Automatic Irrigation System For A Five Year Period.



Planting Plan C Plant List

Type	Planting Notes	Quantity
Trees:		
<i>Fraxinus latifolia</i>	4'-5' cont. 40' O.C. - Group of 3	20
<i>Thuja plicata</i>	4'-5' cont. 50' O.C. - Group of 3	15
Shrubs:		
	(@ or below elevation 16)	
<i>Cornus stolonifera</i>	2'-3' cont. - 15' O.C.	25
<i>Physocarpus capitatus</i>	2'-3' cont. - 8' O.C.	25
<i>Rosa pisocarpa</i>	1'-2' cont. - 8' O.C.	25
<i>Salix alba</i>	1'-2' cont. Groups of 3 - 15' O.C.	25
<i>Spiraea douglasii</i>	2'-3' cont. Groups of 3 - 10' O.C.	25
Ground Covers:		
	(@ or below elevation 14)	
<i>Deschampsia caespitosa</i>	5 lbs/acre - hydroseed throughout	
<i>Festuca rubra v. 'Rubra'</i>	10 lbs/acre, hydroseed mix throughout	
<i>Lupinus bicolor</i>	1 lbs/acre, hydroseed mix throughout	
Shrubs:		
	(above elevation 16)	
<i>Prunus virginiana</i>	3'-4' cont. Group of 3-5, 40' O.C.	25
<i>Corylus cornuta</i>	3'-4' cont. Groups of 3-5, 40' O.C.	25
<i>Crataegus douglasii</i>	3'-4' cont. Group of 3, 20' O.C.	25
<i>Holodiscus discolor</i>	3'-4' cont. 15' O.C.	25
<i>Ribes sanguineum</i>	1'-2' cont. Group of 5, 5' O.C.	25
<i>Symphoricarpos albus</i>	3'-4' cont. 6' O.C.	25
Ground Covers:		
	(above elevation 16)	
<i>Elymus glauca</i>	10 lbs/acre, hydroseed mix throughout	
Regreen (Cover Crop)	5 lbs/acre, hydroseed mix throughout	
<i>Lupinus bicolor</i>	1 lbs/acre, hydroseed mix throughout	

KEY

[Diagonal hatching symbol]	Screening Shrub/Scrub Thicket 3.5 Acres
[Cross-hatch symbol]	Shrub/Scrub Thicket 1.4 Acres
[Dotted symbol]	Existing Vegetation
[Contour line symbol]	Contours For Informational Use Only. Verify

PORT OF PORTLAND
PORTLAND, OREGON



DESIGNED BY TWW
DRAWN BY TWW
CHECKED BY TWW
DATE Nov., 1995

Rivergate Industrial District
Rivergate Rail Improvements
Site B and C Planting Plan