



Oregon

John A. Kitzhaber, M.D., Governor

Water Resources Department

Commerce Building
158 12th Street NE
Salem, OR 97301-4172
(503) 378-3739
FAX (503) 378-8130

DATE: DECEMBER 5, 2000

NOTICE

Enclosed are proposed certificates of water rights and a map which illustrates the location of the right. The map and proposed certificate represent the extent water was used within the terms of the permit based upon a survey and inspection.

If you do not agree with the proposed certificate or the map, Oregon Administrative Rule 690-330-010 (2) allows the permittee or landowner 60 days from the mailing date of this notice to request the Department to reconsider the contents of the proposed certificate.

If you agree with the proposed certificate and map no response to this notice is required. Sometime after the 60 day period, the recorded certificate of water right will be mailed to you.

If you have any questions please contact Steve Brown at (503) 378-8455, extension 263, or dial toll free (within Oregon only) at 1-800-624-3199, extension 263.

M:\groups\wr\forms\proposed.cer-scb



STATE OF OREGON
COUNTY OF MULTNOMAH
PROPOSED CERTIFICATE OF WATER RIGHT

THIS CERTIFICATE ISSUED TO

METRO
SMITH & BYBEE LAKES WILDLIFE AREA
600 NE GRAND AVENUE
PORTLAND, OREGON 97232

confirms the right to store the waters of COLUMBIA SLOUGH, tributary of WILLAMETTE RIVER, IN SMITH AND BYBEE LAKES RESERVOIR, for MINIMIZING OR ELIMINATING CONDITIONS WHICH FOSTER AVIAN BOTULISM.

The right to store these waters was perfected under Reservoir Permit R-8298. The date of priority is SEPTEMBER 8, 1981 FOR 3692.0 ACRE-FEET (AF) AND SEPTEMBER 24, 1981 FOR 408.0 AF. The amount of water entitled to be stored each year under this right is 4100.0 AF.

The reservoir is located as follows:

SW 1/4 NE 1/4
SE 1/4 NW 1/4
E 1/2 SW 1/4
SE 1/4
SECTION 25

E 1/2 E 1/2
NW 1/4 NE 1/4
SECTION 36
TOWNSHIP 2 NORTH, RANGE 1 WEST, W.M.

S 1/2 SW 1/4
SW 1/4 SE 1/4
SECTION 30

NW 1/4 NE 1/4
SW 1/4 NE 1/4
SE 1/4 NE 1/4
NW 1/4
S 1/2
SECTION 31

NW 1/4 NW 1/4
S 1/2 NW 1/4
SW 1/4
SECTION 32
TOWNSHIP 2 NORTH, RANGE 1 EAST, W.M.

N 1/2 NW 1/4
SECTION 5

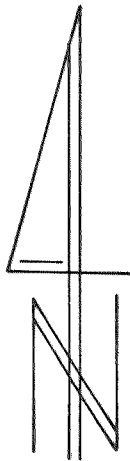
N 1/2 NE 1/4
NE 1/4 NW 1/4
SECTION 6
TOWNSHIP 1 NORTH, RANGE 1 EAST, W.M.

The right to store and use the water for the above purpose is restricted to beneficial use at the place of use described.

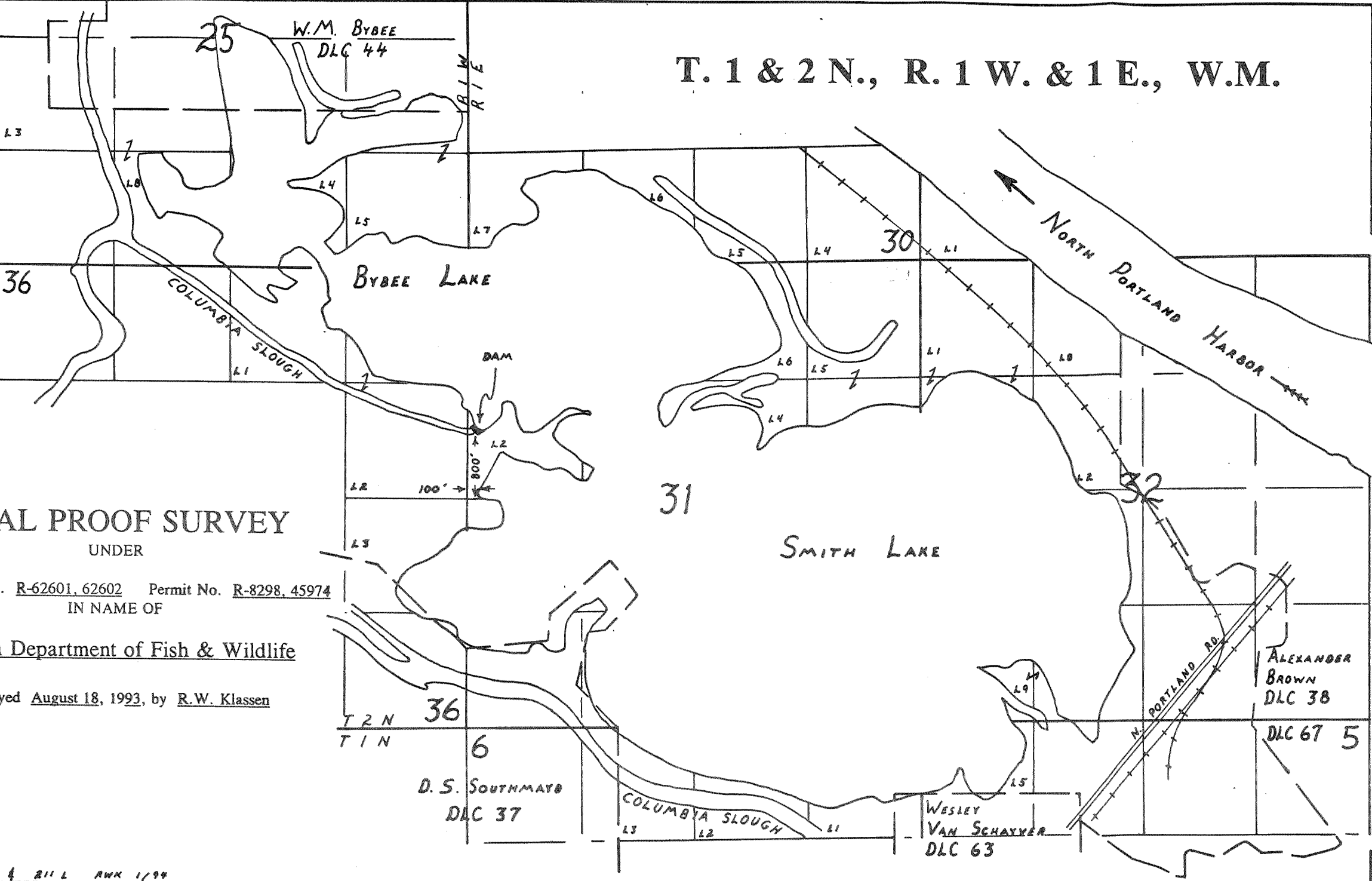
R-62601.SB



T. 1 & 2 N., R. 1 W. & 1 E., W.M.



1"=1320'



FINAL PROOF SURVEY

UNDER

Application No. R-62601, 62602 Permit No. R-8298, 45974
IN NAME OF

Oregon Department of Fish & Wildlife

Surveyed August 18, 1993, by R.W. Klassen

D. S. SOUTHMAYO
DLC 37

WESLEY
VAN SCHAYVER
DLC 63

ALEXANDER
BROWN
DLC 38

DLC 67 5

STATE OF OREGON
COUNTY OF MULTNOMAH
PROPOSED CERTIFICATE OF WATER RIGHT

THIS CERTIFICATE ISSUED TO

METRO
SMITH & BYBEE LAKES WILDLIFE AREA
600 NE GRAND AVENUE
PORTLAND, OREGON 97232

confirms the right to use the waters of COLUMBIA SLOUGH AND SMITH AND BYBEE LAKES, tributaries of WILLAMETTE RIVER, for MINIMIZING OR ELIMINATING CONDITIONS WHICH FOSTER AVIAN BOTULISM.

This right was perfected under Permit 45974. The date of priority is SEPTEMBER 8, 1981 FOR 3692.0 ACRE-FEET (AF) AND SEPTEMBER 24, 1981 FOR 408.0 AF. This right is limited to 4100.0 AF or its equivalent in case of rotation, measured at the point of diversion from the source.

The point of diversion is located as follows:

LOT 2, (SW 1/4 NW 1/4), SECTION 31, T 2 N, R 1 E, W.M.; 800 FEET NORTH AND 100 FEET EAST FROM THE WEST 1/4 CORNER OF SECTION 31.

The use shall conform to such reasonable rotation system as may be ordered by the proper state officer.

A description of the place of use to which this right is appurtenant is as follows:

SW 1/4 NE 1/4
SE 1/4 NW 1/4
E 1/2 SW 1/4
SE 1/4
SECTION 25

E 1/2 E 1/2
NW 1/4 NE 1/4
SECTION 36
TOWNSHIP 2 NORTH, RANGE 1 WEST, W.M.

S 1/2 SW 1/4
SW 1/4 SE 1/4
SECTION 30

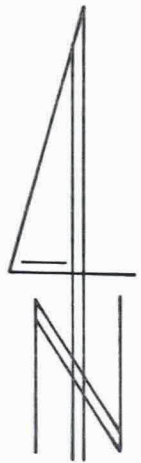
NW 1/4 NE 1/4
SW 1/4 NE 1/4
SE 1/4 NE 1/4
NW 1/4
S 1/2
SECTION 31

NW 1/4 NW 1/4
S 1/2 NW 1/4
SW 1/4
SECTION 32
TOWNSHIP 2 NORTH, RANGE 1 EAST, W.M.

N 1/2 NW 1/4
SECTION 5

N 1/2 NE 1/4
NE 1/4 NW 1/4
SECTION 6
TOWNSHIP 1 NORTH, RANGE 1 EAST, W.M.

The right to the use of the water for the above purpose is restricted to beneficial use on the lands or place of use described. The use confirmed herein may be made only at times when sufficient water is available to satisfy all prior rights, including rights for maintaining instream flows.



1"=1320'

T. 1 & 2 N., R. 1 W. & 1 E., W.M.

FINAL PROOF SURVEY

UNDER

Application No. R-62601, 62602 Permit No. R-8298, 45974
IN NAME OF

Oregon Department of Fish & Wildlife

Surveyed August 18, 1993, by R.W. Klassen

