

BEFORE THE METRO COUNCIL

FOR THE PURPOSE OF ANNEXING TO THE)	ORDINANCE NO. 23-1493
METRO DISTRICT BOUNDARY)	
APPROXIMATELY 20.27 ACRES LOCATED IN)	Introduced by Chief Operating Officer
HILLSBORO ON THE EAST SIDE OF NE)	Marissa Madrigal with the Concurrence of
SEWELL AVE)	Council President Lynn Peterson

WHEREAS, Harper Houf Peterson Righellis, Inc. has submitted a complete application for annexation of 20.27 acres of Hillsboro (“the territory”) to the Metro District; and

WHEREAS, the Metro Council added the territory to the urban growth boundary (UGB) by Ordinance No. 05-1070A adopted on November 16, 2005; and

WHEREAS, Title 11 (Planning for New Urban Areas) of the Urban Growth Management Functional Plan requires annexation to the district prior to application of land use regulations intended to allow urbanization of the territory; and

WHEREAS, Metro has received consent to the annexation from the owners of the land in the territory; and

WHEREAS, the proposed annexation complies with Metro Code 3.09.070; and

WHEREAS, the Council held a public hearing on the proposed amendment on May 18, 2023; now, therefore,

THE METRO COUNCIL ORDAINS AS FOLLOWS:

1. The Metro District Boundary Map is hereby amended, as indicated in Exhibit A, attached and incorporated into this ordinance.
2. The proposed annexation meets the criteria in section 3.09.070 of the Metro Code, as demonstrated in the Staff Report dated May 11, 2023, attached and incorporated into this ordinance.

ADOPTED by the Metro Council this 15th day of June 2023.



Lynn Peterson, Council President

Attest:

Approved as to form:



Connor Ayers, Recording Secretary



Carrie MacLaren, Metro Attorney

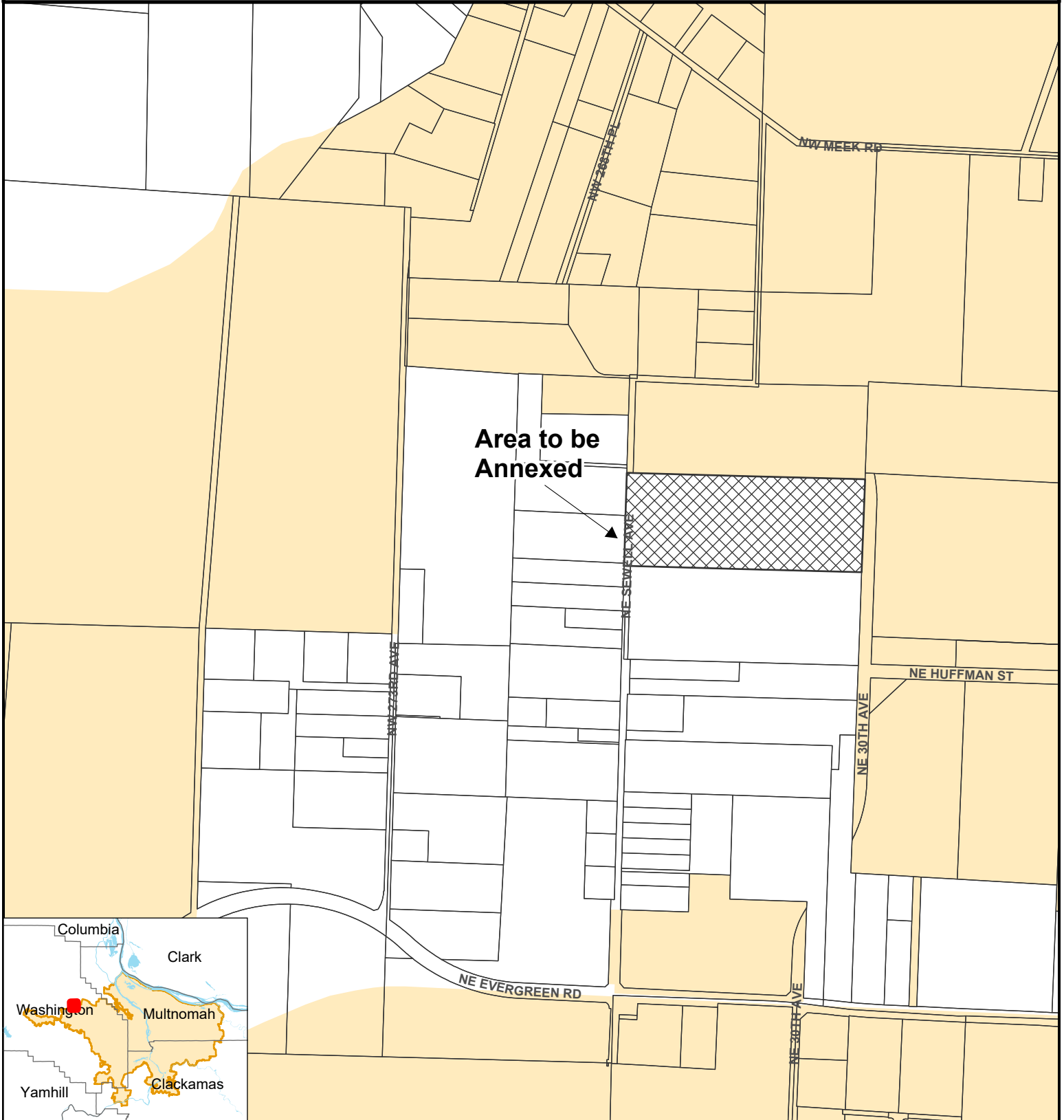
Exhibit A

Proposal No. AN0223

1N2W20/21

Annexation to the Metro Service District

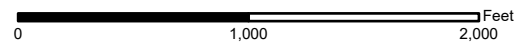
Washington County



Research Center
 600 NE Grand Ave
 Portland, OR 97232-2736
 (503) 797-1742
<http://www.oregonmetro.gov/drc>

- Metro district boundary
- Taxlots

Proposal No. AN0223



The information on this map was derived from digital databases on Metro's GIS. Care was taken in the creation of this map. Metro cannot accept any responsibility for errors, omissions, or positional accuracy. There are no warranties, expressed or implied, including the warranty of merchantability or fitness for a particular purpose, accompanying this product. However, notification of any errors will be appreciated.

STAFF REPORT

IN CONSIDERATION OF ORDINANCE NO. 23-1493, FOR THE PURPOSE OF ANNEXING TO THE METRO BOUNDARY APPROXIMATELY 20.27 ACRES LOCATED IN HILLSBORO ON THE EAST SIDE OF NE SEWELL AVE

Date: May 11, 2023
Department: Planning, Development & Research

Prepared by: Glen Hamburg
Associate Regional Planner

BACKGROUND

CASE: AN-0223, Annexation to Metro District Boundary

PETITIONER: Harper Houf Peterson Righellis, Inc.
205 SE Spokane Street, Suite 200
Portland, OR 97202

PROPOSAL: The petitioner requests annexation of land in Hillsboro to the Metro District Boundary.

LOCATION: The parcel is located on the east side of NE Sewell Ave, approximately 950 feet north of NE Evergreen Rd. The parcel is approximately 20.27 acres in area and can be seen in Attachment 1.

ZONING: The land is zoned Industrial Sanctuary (I-S) by the City of Hillsboro.

The parcel was added to the urban growth boundary (UGB) in 2005. The territory must be annexed into the Metro District for urbanization to occur.

APPLICABLE REVIEW CRITERIA

The criteria for an expedited annexation to the Metro District Boundary are contained in Metro Code (MC) Section 3.09.070.

3.09.070 Changes to Metro's Boundary

(E) The following criteria shall apply in lieu of the criteria set forth in subsection (d) of section 3.09.050. The Metro Council's final decision on a boundary change shall include findings and conclusions to demonstrate that:

- 1. The affected territory lies within the UGB;*

Staff Response:

The parcel was brought into the UGB in 2005 through the Metro Council's adoption of Ordinance No. 05-1070A. Therefore, the affected territory is within the UGB and the application meets the criteria of MC Subsection 3.09.070(E)(1).

- 2. The territory is subject to measures that prevent urbanization until the territory is annexed to a city or to service districts that will provide necessary urban services; and*

Staff Response:

The City of Hillsboro has already annexed the affected territory with approval of City File No. AN-006-22. The application meets the criteria of MC Subsection 3.09.070(E)(2).

3. *The proposed change is consistent with any applicable cooperative or urban service agreements adopted pursuant to ORS Chapter 195 and any concept plan.*

Staff Response:

The subject territory has land use plan designations of “Industrial” in the City of Hillsboro’s March 2023 Comprehensive Plan Map. The proposed boundary change would allow for industrial development of the subject territory. The subject territory is already within the UGB and is not in an urban reserve with a concept plan. Urban services will be provided by the City of Hillsboro and Clean Water Services (CWS). The application meets the criteria in MC Subsection 3.09.070(E)(3).

ANALYSIS/INFORMATION

Known Opposition: There is no known opposition to this application.

Legal Antecedents: Metro Code 3.09.070 allows for annexation to the Metro District boundary.

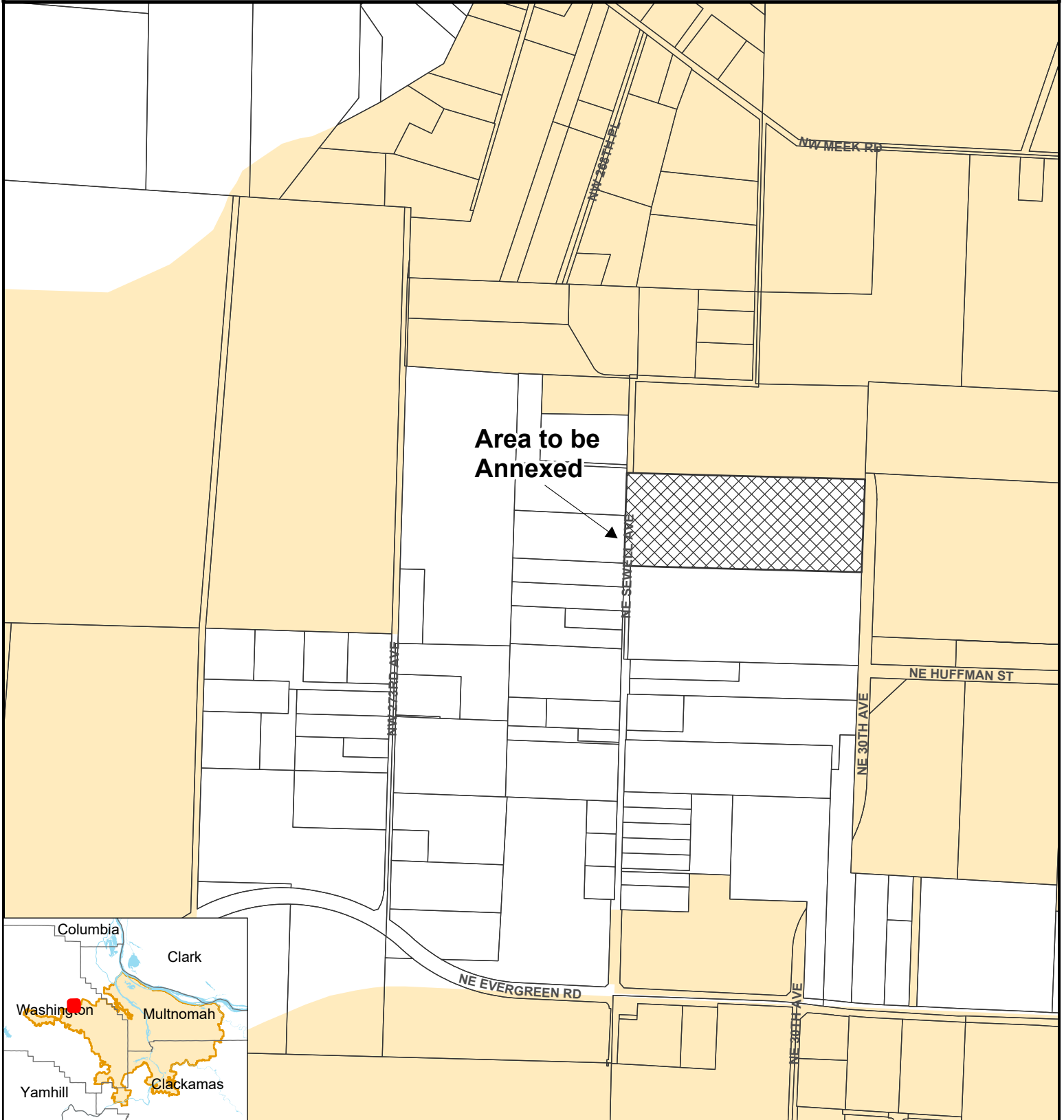
Anticipated Effects: This amendment will add approximately 20.27 acres to the Metro District. The land is currently within the UGB and approval of this request will allow for the urbanization of the land to occur consistent with the City of Hillsboro Comprehensive Plan.

Budget Impacts: The applicant was required to file an application fee to cover all costs of processing this annexation request. Therefore, there is no budget impact.



RECOMMENDED ACTION

Staff recommends adoption of Ordinance No. 23-1493.

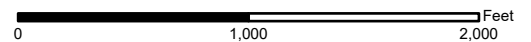
Proposal No. AN0223



Research Center
 600 NE Grand Ave
 Portland, OR 97232-2736
 (503) 797-1742
<http://www.oregonmetro.gov/drc>

-  Metro district boundary
-  Taxlots

Proposal No. AN0223



The information on this map was derived from digital databases on Metro's GIS. Care was taken in the creation of this map. Metro cannot accept any responsibility for errors, omissions, or positional accuracy. There are no warranties, expressed or implied, including the warranty of merchantability or fitness for a particular purpose, accompanying this product. However, notification of any errors will be appreciated.