



2018 REGIONAL TRANSPORTATION PLAN UPDATE

Regional Freight Work Group - Meeting # 8

Date: November 20, 2017
Time: 3 p.m. – 5 p.m.
Place: Metro Regional Center, Council Chamber
600 NE Grand Avenue, Portland, OR 97232

Agenda items

3:00	Welcome, and introductions <ul style="list-style-type: none">Overview of meeting expectations	Tom Kloster/All
3:10	2018 Regional Freight Strategy – Draft Table of Contents Metro staff will provide overview of changes/new sections from last draft <ul style="list-style-type: none">1.8 Land Supply moved up from section 1.10Regional Industrial Site Readiness (2017 Inventory) under 1.8 & 7.25.7 Goods Movement and Land Use was Chapter 6Economic Value Atlas under section 6.3Under section 7.7 - 2016 Federal Transportation Bill was called “Uncertainty at the federal level”	Tim Collins
3:25	Plans and Policies on Technology in Freight Transportation <ul style="list-style-type: none"><i>Definitions of different applications for connected vehicle technology that are applicable to freight</i><i>General discussion on new freight technologies</i>	Tim Collins and Eliot Rose/All
3:40	Regional Freight Strategy Needs and Findings <ul style="list-style-type: none"><i>Industrial land supply (focus of group discussion)</i><i>Freight rail</i><i>Trucking</i><i>Air Cargo</i><i>Marine Cargo</i><i>General information on transportation funding for freight</i>	Tim Collins/All
4:00	The Freight Action Plan (Discussion on some of the actions highlighted in Chapter 9)	Tim Collins/All
4:20	Freight System Evaluation Measures and Results (Freight Work Group discussion on measures and results; and RTP Freight Projects - round 1 2018 RTP project solicitation) <ul style="list-style-type: none"><i>Freight System Evaluation Measures</i><i>Freight System Evaluation Results</i><i>Draft Freight Project List</i>	Tim Collins/All

Irving Street Garage visitor parking policy

Visit our website for a list of parking options for visitors conducting business at the Metro Regional Center: <http://www.oregonmetro.gov/metro-regional-center>

4:50	Next steps	Tom Kloster/Tim Collins
	<ul style="list-style-type: none"> • Review and comments on draft of Chapters 5, 6, 7, 9 and 10 of Regional Freight Strategy • Review/update RTP freight projects for Regional Freight Strategy • Technical draft of the Regional Freight Strategy • Briefings to MTAC and TPAC in December on the technical draft • Last meeting of Regional Freight Work Group in February or March of 2018 	
5:00	Adjourn	

Meeting packet:

- Agenda
- Meeting minutes from Regional Freight Work Group meeting on October 18, 2017
- Regional Freight Strategy - update on Chapters 5 through 11 (PowerPoint presentation available at the meeting)
- Regional Freight Strategy – Updated Draft Table of Contents
- Innovation and technology in freight transportation
- Regional Industrial Site Readiness - 2017 Inventory Update
- Regional Freight Strategy Findings (available at the meeting)
- Chapter 9 – The Freight Action Plan
- 2018 RTP Draft Freight Project List - Freight Work Group Technical Review
- Freight System Evaluation Measure Results (available at the meeting)

Other informational items:

- New Regional Truck Model Summary (available at the meeting)
- Summary of HB 2017 and funding for regional freight projects (available at the meeting)
- Link to Chapters 5, 6, 7, 8, 9 and 10 of Regional Freight Strategy (available **after** the meeting):
For review of 6.3 Freight and economic data collection and analysis; 6.4 New Regional Truck Model; and 7.7 the transportation funding challenge.



Meeting minutes

Meeting: **2018 RTP Freight work group meeting**
 Date/time: Wednesday, October 18, 2017 | 1-3 p.m.
 Place: Metro Regional Center, Council chamber
 Purpose: Regional Freight Strategy Plan review, Table of Contents and Chapters 1-4

Work Group Attendees

Tim Collins, Work Group Lead
 Kate Dreyfus
 Brendon Haggerty
 Phil Healy
 Robert Hillier
 Steve Kelley
 Steve Kountz
 Jon Makler
 Kate McQuillan
 Zoe Monahan
 Don Odermott
 Steve Williams

Affiliate

Metro
 City of Gresham
 Multnomah County, Public Health
 Port of Portland
 City of Portland
 Washington County
 City of Portland
 Oregon Department of Transportation
 Multnomah County
 City of Tualatin
 City of Hillsboro
 Clackamas County

Interested Parties

Jordan Vance

Affiliate

City of Wilsonville

Staff Attendees

Kim Ellis, Metro
 Lake McTighe, Metro
 Marie Miller, Metro
 Jeffrey Raker, Metro
 Andre Lightsey Walker, Metro Intern
 Ben Kahn, Metro Intern
 Julie Stringham, Metro Intern

Welcome & introductions

The meeting was called to order by Tim Collins at 1 p.m. A round of introductions was made. An overview of the agenda was given by Kim Ellis. The draft 2018 Regional Freight Strategy Plan was to be reviewed by the committee; in particular the draft Table of Contents and Chapters 1-4. This draft of the plan by the technical work group was expected to be completed by the end of the year.

Tim Collins acknowledged the work of Julie Stringham for her efforts on the updated Regional Freight Network map. Collins reported that this 2018 Regional Freight Strategy with updates replaces the 2010 Regional Freight Plan.

Draft Table of Contents

Tim Collins pointed out that yellow highlights of the document being reviewed were areas of new information or significant revision from the 2010 Freight Plan. Sections 1.1 to 1.4 are common to all

the new RTP modal plans and will be added later. Chapters 5 through 10 will be covered at the November 20 Freight Work Group meeting.

Steve Kelley commented that it would be good to have more time to review the material. Collins reported that a link to all materials discussed would be sent out, asking for further comments, with the deadline to reply October 27. Steve Williams commented on the intermodal terminals in the region possibly being acknowledged outside I-5 corridors, among others. It was mentioned that significant rail facilities in the Willamette Valley and Columbia River corridor should be part of the freight strategy.

A suggestion was made to move the Portland Region – 2016 Traffic Performance Report (ODOT Region 1) currently listed 1.9, to 3.3 Key freight studies and projects that identify freight issues. The future freight studies listed 7.6 would be part of the link for review.

A comment was raised about having a higher consistency across the freight system when addressing 9.2 Design Elements and Considerations for Freight, from chapter 4 of Designing Livable Streets and Trail Guide. This was acknowledged as being included in the Regional Freight Strategy.

Steve Kelley initially asked where the Over-Dimensional vehicles were being addressed. Over-Dimensional Vehicle routes were discussed as being important to clearly show on the map and in the Freight Plan. The wording in the plan should highlight the economic impact of these vehicles on roads, not simply obstacles facing street size and traffic issues. Bob Hillier commented on the Regional Over-Dimensional Truck Route Study recently completed with Washington County, with routes applied to the entire region. It might be advantageous to look at this as part of a policy consideration, with local jurisdictions helping to decide designations.

Don Odermott commented on corridor studies listed in 3.3 being identified with 7.6 Future Freight Studies. Washington County has areas of congestion that require future studies to address these issues and suggested a placeholder for this under 7.6 Future Freight Studies. It was suggested that more placeholders addressing freight transportation studies and related issues be named in this chapter also.

History of the Regional Freight Plan and Regional Freight Network Concept and Regional Policy

Tim Collins explained the new section of the “History of the Regional Freight Plan” with the task force members named, what their tasks and the timeline for completing them for the Freight Plan.

Discussion was held on section 2.3 Regional Freight Network Concept and Policy. Noting that with Metro Council’s recommendation of a sixth freight policy added regarding safety issues, this is listed with the other five policies listed as one full list of policies in this section. Jon Makler suggested the narrative be eliminated as the policies present the plan itself for the section. Phil Healy added safety issues with intermodal facilities for freight may need further discussion in the plan.

It was mentioned that a parallel between the Regional Freight Concept and Freight map be shown more clearly. While not all roads have a freight function, showing some of the network details on the map could be advantageous. Steve Williams commented on the different freight movements on roads not showing quantitative measures, but is needed both in the plan and on the map. Major freight facilities need to be better identified on the map.

Don Odermott mentioned that there is a lack of roadway connectors on the map for some parts of the region. These roadway connectors could better identify best routes and be a layered hierarchy that could be refreshed with new data as changes occurred. This could become a policy map with amendments made, as needed. Phil Healy added that alternative freight routes to the regional freight routes with this capability, could be proposed as well.

Healy added that under chapter 5 Regional Goods Movement, with Aviation and Pipelines, the public airports in Washington County were not listed. Defining airport facilities for freight movement should be included. Freight pipelines with truck movements should be more clearly defined, including regular truck routes vs. heavy truck routes. There was interest in better defining the alternative parallel routes and making this a regional policy discussion. ODOT, cities and the Port wanted to discuss creating this as regional strategy. A subcommittee could be formed and tasked with designing this policy draft, with initial members interested to serve on the subcommittee: Bob Hillier, Don Odermott, Phil Healy, Steve Kelley, Jon Makler, Kate McQuillan, Steve Williams and Tim Collins.

New Draft Regional Freight Network Map and Intermodal Connectors

Tim Collins reported on the major updates to the 2014 RTP Regional Freight Network map: Main roadway routes and road connectors are more visible, the larger map size enhances readability, six new inset maps are featured, and a new freight roadway designation for regional intermodal connectors are shown.

Bob Hillier pointed out that intermodal connectors were not shown close to area 2 on the map (with green line identification). Steve Williams agreed that the map is now more readable. It was noted that roadway connectors, such as Beaver Creek Road, extended beyond the Urban Growth Boundary, with discussion following on the need to map beyond Metro planning areas showing freight roadway connectors and intermodal connectors.

It was noted that the Highway 26 on the eastside of Portland had been misidentified, with the location of US26 on Orient Drive. Steve Kountz commented on Barber Blvd. looking like a main roadway on this map. He recommended identifying I-5 more clearly as a major freight roadway on the map. It was agreed that showing the extension of Highway 10 and Highway 210 to the MPA boundary should be provided on the map. For consistency, Cornelius Pass should be shown as a Regional Roadway connector. Steve Williams noted that SE 242nd Avenue was shown as a road connector; but more likely 222nd would have this designation. He suggested a study and recommendation to get this designation completed.

Phil Healy confirmed that Regional Intermodal Connectors are carrying many more trucks than the typical road connectors on the Regional Freight Network Map. As they are of critical importance for carrying commodities being exported from and imported into the state and across the county, these need to be identified correctly on the map. Tim Collins asked the committee to send him any corrections or additions to these roads that might be missing from the insert maps.

Don Odermott requested more details shown on the insert maps that identify rail pipelines with connections to rail facilities and rail lines. Hillsboro to Banks was not clearly identified as a freight routes on the map and should be more highlighted. Don Odermott and Steve Kountz asked to have more detail on the map that marked heavy freight travel and usage.

Jon Makler commented on the improvements in the region identified from the OFICS Study that helped define freight intermodal terminals and intermodal connectors for the whole state. The study developed three tiers of new intermodal connectors by levels of importance. Only NHS intermodal connectors and Tier 1 OFICS roadways are considered Regional Intermodal Connectors. Makler recommended incorporating these roadways and their importance to freight, into regional strategies.

Discussion was held on having freight strategies linked to projects. Tim Collins suggested the subcommittee be tasked with review of the OCIFS Study for comments toward forming priorities and RTP linkage with freight projects. More discussion is needed on future work studies in the RTP process that identifies freight priorities.

Top General and Specific Freight-Related Issues

Tim Collins reminded the committee of the targeted six top freight issues:

- Congestion and hotspots – roadway and rail bottlenecks
- Reliability – unpredictable travel time due to crashes, construction, special events and weather
- Capacity constraints due to physical and operational issues
- Network barriers – safety concerns and out of direction travel due to weight-limited bridges, low bridge clearance, and other barriers
- Land use – capacity and industrial and being lost to other activities
- Environmental impacts – manage diesel and greenhouse gas emissions, water quality, noise and land use conflicts

Were these still the top issues?

Steve Williams suggested identifying more mega projects that address these issues. The Columbia River Crossing, and the three JPACT bottleneck projects could also be included. It was important to have projects tied to the issues. The sixth freight policy recommended by Metro Council to “prioritize roadway and freight operational safety to eliminate fatalities and serious injuries caused by freight vehicle collisions with autos, bicycles and pedestrians” should be included as separate bullet. Specific project time relating to 3.1 freight related issues could be added.

Brendon Haggerty commented on the inclusion of environmental impacts and public health impacts that could be added to the capacity constraints on the list of top freight issues. Jon Makler asked if these top issues were consistent with our top priorities. Defining policies may be falling short on defining outcomes. It was suggested to frame the issues as deficiencies of performance that we are addressing consistent with Metro policies.

Kate McQuillan commented on the scale of the map and suggested the Central City insert map be made larger. McQuillan commented on the narrative of 3.1 not keeping parallel with the Regional Freight Plan, which was agreed by the committee.

Discussion was held on section 3.2 Specific Issue Identification. These issues identified challenges, constraints and opportunities by freight modes, and identified key freight issues and needs by categories. Tim Collins asked for comment on these issues.

Don Odermott asked to see a full corridor from I-5 to I-405 Boones Bridge identified under constraints and challenges on roadways and highways. I-205 from Stafford Road to Highway 99E provides another

example. Including a freight study under priority issues (investment strategies, coordination, research and data) was suggested. Under constraints, calling out congestion pricing was suggested.

Other bullets to add under constraints include:

- Reliability and safety issues
- Congestion a top issue with specific roadways identified
- Add hazardous waste as an issue
- Fatalities issues not shown clearly as a top priority, integrate with 3.1

Phil Healy suggested adding seismic resiliency into the plan. Kim Ellis and Tim Collins stated this issue would be addressed next year and will be included later. Related to the seismic resiliency issue, Don Odermott commented on the need to show locations of pipelines on the map.

Need for Future Regional Freight Studies

Tim Collins provided an overview of future regional freight studies. These could include a Regional Freight Rail Study to identify potential increases in rail capacity, safety, land use compatibility, and operational efficiencies; and Regional Freight Delay and Commodities Movement Study to elevate the level of commodity movement on the regional freight network, and other potential studies such as the Kenton Rail Line Study and Willamette River Channel Deepening Study.

Kim Ellis asked if there were other studies that should be included. Steve Williams suggested an eastside freight movement study be added. Steve Kountz suggested a study on double tracking that addressed rail congestion. Land uses along rail yards are also becoming a bigger issue so possibly combining these studies might be advantageous. Further suggestions with rail studies included having a broad rail study, or keeping the Kenton Rail Line called out. The Kenton Rail Line could be shown beyond the Metro region, or should it be separated out. It was suggested to have the Port of Portland Rail Plan sent to Tim Collins for further study.

Further discussion on future rail studies included whether there was enough volume to connect Oregon via rail as a justification for the study. Planned study of past-used rail lines that are considered for new rail systems, and addressing technology in rail studies that reduce emissions could be studied.

Comments on future Regional Freight Delay and Commodities Movement Studies included building on the Economic Value Atlas, draft performances with targeted industries in studies, commodity flow studies, broader identifications with Title 4, land use and development investments that are tied to freight movement and economic development studies. Emerging trends with labor force and technology were supported to be included in future studies.

Next Steps

Tim Collins reviewed the next steps with the committee. The work group will receive links to Chapters 1 to 4, and review 1.6 Jobs and Infrastructure and 3.3 Key Freight Studies, with comments by Oct. 27, 2017. More review of RTP freight projects for Regional Freight Strategy, and the review draft of Chapters 5 through 10 will be presented at the Nov. 20, 2017 Freight work group meeting. MTAC and TPAC will review the draft Regional Freight Strategy in December, 2017.

Adjourn

There being no further business, the meeting was adjourned at 2:50 p.m.
Respectfully submitted by Marie Miller



Metro

Regional Freight Strategy – Update on Chapters 5-11

Presentation to Regional Freight Work Group,
November 20, 2017

Tim Collins, Senior Transportation Planner

Meeting Purpose

- Update Regional Freight Work Group on draft of Chapters 5-11 of Regional Freight Strategy
- Discuss new freight technologies and updated industrial land supply
- Review and get input on new Freight Action Plan and RTP Freight Project list

Background

- 2018 Regional Freight Strategy updates and replaces 2010 Regional Freight Plan
- Regional Freight Strategy defines a vision for enhancing freight and goods movement

Draft Table of Contents

- Yellow highlights indicate areas of new information or significant revision from 2010 freight plan
- Old Chapter 6 has been combined with Chapter 5
- Added Economic Value Atlas to section 6.3
- Included Regional Industrial Site Readiness in section 7.2
- Today's meeting will focus on Chapters 9, 10 and 11

Innovation and technology in freight transportation

- V2I technologies informs the driver of safety, mobility, or environmental road conditions they are about to encounter
- Deploying V2I in freight trucks and the region's infrastructure will be important for freight mobility, reliability and safety
- Long term: Plan for impacts of driverless vehicles and decline in retail stores

Regional Freight Strategy Findings

Regional Industrial Site Readiness Project:

- Examines the supply of 25+ acre industrial sites in the region available to accommodate existing and future employers
- Tier 1: Development ready within 180 days (considered recruitment ready)
- Tier 2: Requires 7-30 months to be development ready
- Tier 3: Requires over 30 months to be development ready
- From 2014 to 2017 the inventory of sites has decreased from 54 to 47

Regional Industrial Site Readiness Project

	2011 Inventory	2014 Inventory	2017 Inventory
Tier 1	9	14	10
Tier 2	16	17	11
Tier 3	31	23	26
Total	56 sites	54 sites	47 sites

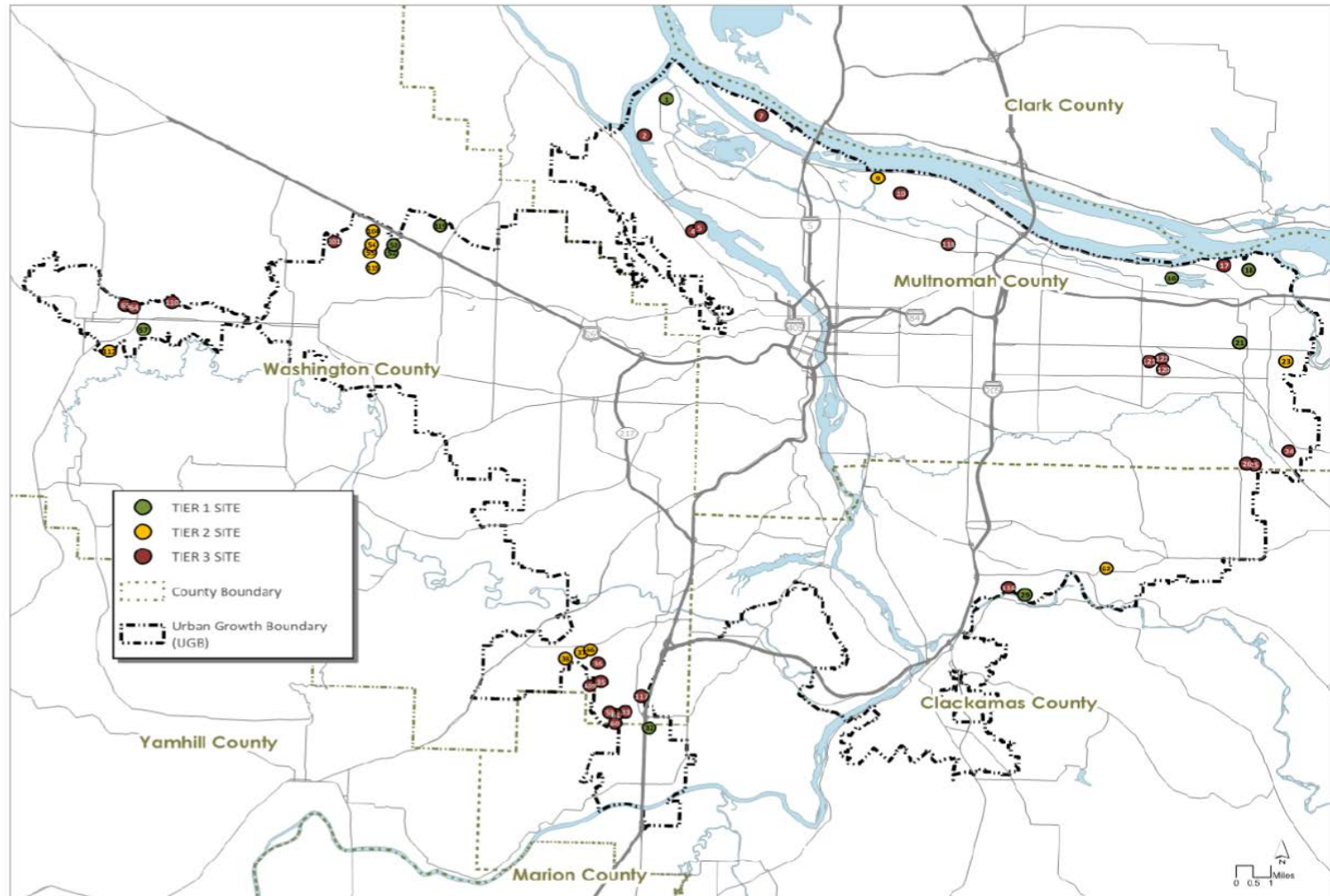
	2011 Inventory	2014 Inventory	2017 Inventory
25-49 acres	40	39	33
50-99 acres	9	10	10
100+ acres	7	5	4
Total	56 sites	54 sites	47 sites

- Between 2014 and 2017, there has been significant development of large industrial sites in the region; with only 10 Tier 1 sites remaining and no Tier 1 sites of 50 acres or greater

Industrial Land Supply finding:

- Maintaining and improving freight access to industrial areas and intermodal facilities is critically important for long-term viability of industry in the region

Regional Industrial Site Readiness Project



Map 1: Regional Map of Tier 1, 2, and 3 Sites

Regional Freight Strategy Findings

Freight rail:

- Increases in rail volumes on Class 1 rail lines will mean heavier per car loads and longer trains. This will require upgrading tracks and increase the need to grade separate more intersections with roadways.

Trucking:

- Truck access between port facilities, industrial sanctuaries and the National Highway System is critically important to shippers, carriers and distributors of freight.

Regional Freight Strategy Findings

Air Cargo:

- Air cargo requires efficient access for perishable and high value goods. However, area industries shipping via air freight have adjusted production schedules due to roadway congestion to meet air freight departure deadlines.

Marine Cargo:

- Marine ports ship large quantities of bulk agricultural commodities from Oregon, Idaho and Washington to the rest of the world. The ports will grow by moving a wide range of marine cargoes, such as energy and transportation project related materials, manufactured goods, automobiles, agricultural and mining related products and fuel.

Updated Freight Action Plan

- 2010 action plan was reviewed by the Regional Freight and Goods Movement Task Force
- 2010 plan had a longer list of freight action items that has been winnowed down into achievable near-term actions, and a few long-term actions.
- Near-term action items should be achievable within the next five years and the long-term actions would take longer.

Updated Freight Action Plan

Goal A: Multimodal system planning for efficient freight mobility and access

1. Maintain private sector cooperation with Metro staff with goods movement policy and technical coordination
2. Freight goods movement data collection and reporting
3. Coordinate research, modeling and planning with ODOT

Updated Freight Action Plan

Goal B. System management to increase network efficiency

1. Better define, preserve and enhance freight function in mobility corridors
2. Assess need to develop and fund better incident management and traveler information
3. Continue support for use and expansion of ITS system management tools
4. Support workforce access to the region's industrial jobs through Metro RTO/TDM programs

Updated Freight Action Plan

Goal C. Public understanding of freight and goods movement issues

1. Establish stakeholder outreach program
2. Provide support for topical fact sheets, and other published media that expands awareness of freight issues
3. Coordinate with Economic Value Atlas work which includes the economic development community

Updated Freight Action Plan

Goal D. Sustainable freight transportation system

1. Provide useful “green freight” links from Metro’s freight program webpage
2. Pursue greenhouse gas and other pollutant reduction policies and strategies for freight (DEQ could take on this action item as part of their work program)

Updated Freight Action Plan

Goal E. Freight--sensitive land use planning

1. Develop strategies to protect the existing supply of industrial land
2. Examine the need for additional industrial land
3. Provide freight perspective to revision of Metro's livable street design guide

Updated Freight Action Plan

Goal F. Strategic transportation investments

1. Work toward implementation of the RTP freight priority projects
2. Strengthen the tie between project prioritization and the framework for freight performance
3. When appropriate, focus regional funds on large capital projects
4. Make strategic incremental improvements when large capital projects are unfunded
5. Ensure that unfunded freight projects are on an aspirational or illustrative RTP project list
6. Develop regional freight rail strategy

Freight System Evaluation Measures

These are the system evaluation measures we will review:

- Measure 12d is Freight Truck Travel Times
- Measure 13c is Freight Truck Delay

Other freight systems evaluation measures are available but due to time constraints we won't cover them today

Freight System Evaluation Results

- **Freight Evaluation Results are available on the handouts**
- **General group comments on the results**

Draft RTP Freight Project List

- **RTP Freight Project Lists are available on the handouts**
- General group comments on the investment category freight projects under “Roads and Bridges” that may not have a primary freight function.
- Primary objective is to winnow down the freight project list or identify RTP freight projects that may be missing.

Next Steps

- Work group to provide comments on
- Review RTP freight projects for Regional Freight Strategy
- Review draft of Chapters 5 thru 11 of the Regional Freight Strategy (available by December 4, 2017)
- MTAC and TPAC review of technical draft of Regional Freight Strategy (December 2017)

Questions / Comments?

- Does Regional Freight Work Group have any comments related to freight and goods movement to address as part of chapters 5 to 11 of the Regional Freight Strategy?
- Email tim.collins@oregonmetro.gov with any feedback

DRAFT TABLE OF CONTENTS

Forward

Executive summary.....

- Investment in efficient freight transportation improves mobility and creates jobs
- The Regional Freight Plan positions us for sustaining economic competitiveness.....
- The Importance of a regional plan for freight and goods movement
- Freight goals reinforce other important regional goals
- Regional freight goals and outcome-driven action.....
- Regional Freight Work Group targets top freight focus areas.....
- Invest now to boost the triple bottom line: People, planet, profit
- Going forward: from freight goals to implementation

1 **Introduction - Freight's role in the region's economy**

- 1.1 Metro's role
- 1.2 Relationship to other plans
- 1.3 Process and public engagement
- 1.4 Document organization
- 1.5 Trade, transportation and economic health.....
- 1.6 Jobs and infrastructure.....
 - Freight oriented expansion supports middle income jobs**
- 1.7 Regional competitiveness requires cooperation across jurisdictions.....
- 1.8 Land supply.....
 - Regional Industrial Site Readiness (2017 Inventory)**
- 1.9 Portland is a global gateway
- Deliveries of daily necessities increase with population and jobs.....
- 1.10 Congestion's costs.....
 - Economic Impacts of Congestion in Oregon (2014)**
 - Portland Region - 2016 Traffic Performance Report (ODOT Region 1)**
- 1.11 Freight trends
- 1.12 Efficient goods movement for the future
- 1.13 Invest now to boost the triple bottom line: People, planet, profit.....

- 2 **Regional freight policy framework**.....

 - 2.1 **History of the Regional Freight Plan**
 - 2.2 Freight goals within a regional policy framework.....
 - 2.3 **Regional Freight Network Concept and Policies**
 - Metro Council recommended Freight Safety Policy (new)**
 - Regional Freight Concept**
 - 2.4 **Updating the Regional Freight Network Map**
 - 2.5 **Regional Freight Network and Intermodal Connectors**
 - Oregon Freight Intermodal Connector System (OFICS) Study**
 - Regional Intermodal Connectors**

- 3 **Key issues on the regional freight transportation system**.....

 - 3.1 Top general freight-related issues.....
 - 3.2 **Specific issue identification**.....
 - 3.3 **Key freight studies and projects that identify freight issues**
 - Freight Highway Bottlenecks Project and delay areas (ODOT)**
 - Regional Over-Dimensional Truck Route Study**
 - Portland Region Westside Freight Access and Logistics Analysis Report**
 - Washington County Freight Study**
 - Highway Over-Dimension Load Pinch Point Study (ODOT)**
 - Corridor Bottleneck Operations Study (ODOT)**

- 4 **Freight generation in the region**

 - 4.1 Manufacturing, warehousing and distribution.....
 - 4.2 Port activities

- 5 **Regional goods movement**.....

 - 5.1 Highway.....
 - 5.2 Rail.....
 - 5.3 Air Cargo.....

5.4 Marine (includes loss of container service at Terminal 6)

5.5 Pipelines

5.6 River/Barges

5.7 Goods Movement and Land Use

6 Technology and planning for sustainable freight transport

6.1 Going green

6.2 Transportation system management

6.3 Freight and economic data collection and analysis

 Commodity Flow Forecast (Port of Portland - 2015)

 Economic Value Atlas

6.4 New Regional Truck Model

6.5 Planning, coordination and education

6.6 Innovations and technology in freight transportation

6.7 Future Freight Studies

 Regional Freight Rail Study

 Kenton Rail Line Study

 Willamette River Channel Deepening Study

 Regional Freight Delay and Commodities Movement Study

7 Regional Freight Strategy findings

7.1 Trade and the Portland economy

7.2 Industrial land supply

 Regional Industrial Site Readiness Conclusions

7.3 Freight rail

7.4 Trucking

7.5 Air cargo

7.6 Marine Cargo

7.7 General concerns and observations

7.8 The transportation funding challenge

 Funding background

 The consequences of long-stagnant state transportation funding

	HB-2017 provides new state transportation resources.....
	2016 Federal Transportation Bill
	Funding sources (including FAST Act, FASTLANE grants, and Connect Oregon)
8	Developing a freight strategy tool kit
8.1	Linking freight plan goals and issues to targeted solutions.....
8.2	Design Elements and Considerations for Freight (from Chapter 4 of Designing Livable Streets and Trail Guide)
9	The Freight Action Plan – from goals to implementation
	Goal A. Multimodal system planning for efficient freight mobility and access
	A1: Maintain private sector cooperation with Metro planning by forming a sustainable freight, jobs and economic development bench
	A2: Continue baseline freight and goods movement policy and technical coordination (modify)
	A3: Continue baseline freight and goods movement data collection and reporting activities.
	A4: Ensure that freight needs are included in local and regional planning efforts
	A5: Develop and conduct freight and goods movement research program
	A6: Coordinate research, modeling and planning with Oregon Department of Transportation (ODOT)
	Goal B. System management to increase network efficiency
	B1: Better define, preserve and enhance freight function of existing system
	B2: Assess need to develop and fund better incident management and traveler information
	B3: Continue support for use and expansion of ITS system management tools
	B4: Support workforce access to the region’s industrial jobs through Metro RTO/TDM programs
	Goal C. Public understanding of freight and goods movement issues
	C1: Establish stakeholder outreach program.....
	C2: Provide support for topical fact-based fact sheets, white papers, guest columns and editorials.....
	C3: Create “state of freight” report for the region
	C4: Coordinate with and include the economic development community
	C5: Host Operation Lifesaver training session (delete or ODOT can address)
	Goal D. Sustainable freight transportation system
	D1: Provide useful “green freight” links from Metro’s freight program webpage.....
	D2: Establish a regional “green freight, goods and jobs” roundtable series

D3: Pursue reduction in greenhouse gas and other pollutant reduction policies and strategies for freight

Goal E. Freight-sensitive land use planning.....

E1: Develop strategies to protect existing supply of industrial land.....

E2: Examine need for additional industrial land

E3: Provide freight perspective to revision of Metro’s livable street design guide.....

E4: Explore and develop regional industrial sustainability and co-location strategies

Goal F. Strategic transportation investments

F1: Work toward implementation of the RTP freight priority projects.....

F2: Strengthen the tie between project prioritization and the framework for freight performance.....

F3: When appropriate, focus regional funds on large capital projects (include JPACT finance decision on top 3 highway projects?)

F4: Make strategic incremental improvements when large capital projects are unfunded

F5: Ensure that unfunded freight projects are on an aspirational RTP project list

F6: Develop policy and evaluation tools to guide public investment in private freight infrastructure (notably rail projects)

F7: Develop regional freight rail strategy(timing and TPAC support?)

10 Implementation (see chapter 11 Conclusions in current freight plan).....

10.1 Implementing Adopted Freight Plans

10.2 RTP Freight Projects and Programs (see Appendix A for list)

11 Measuring Progress

11.1 Freight Performance Target

11.2 Monitoring Measures

11.3 Freight System Evaluation Measures

Appendix A: 2018 Regional Transportation Plan freight priorities project list.....

Appendix B: Regional Freight Goods Movement Task Force Members

6.5 Innovation and technology in freight transportation

Vehicle-to Infrastructure (V2I) is the next generation of Intelligent Transportation Systems (ITS). V2I technologies capture vehicle-generated traffic data, wirelessly providing information such as advisories from the infrastructure to the vehicles that inform the driver of safety, mobility, or environmental-related conditions. The State of Oregon and local agencies are likely to install V2I infrastructure alongside or integrated with existing ITS equipment. The majority of V2I deployments may qualify for similar federal aid programs as ITS deployments, if the deploying agency meets certain eligibility requirements. Deploying V2I technologies in freight trucks and the region's roadway infrastructure will be of key importance for improving freight mobility, reliability and safety. (Source: USDOT – Intelligent Transportation Systems- Vehicle to Infrastructure (V2I) Deployment Guidance)

The following definitions of V2I communications deployment help the region better understand how useful different application of connected vehicle (CV) technology will be in improving commodity movement within the next five years (short term):

- **V2I Safety (V2I):** Safety applications that help truck drivers anticipate and respond to potentially unsafe conditions to help avoid incidents and delays.
 - **Curve Speed Warning (CSW):** Alerts drivers who are approaching curves at speeds higher than the posted advisory speed.
 - **Spot Weather Impact Warning (SWIW):** Warns drivers of local hazardous weather conditions by relaying management center and other weather data to roadside equipment, which then re-broadcasts to nearby vehicles.
 - **Reduced Speed/Work Zone Warning (RSWZ):** Utilizes roadside equipment to broadcast alerts to drivers warning them to reduce speed, change lanes, or come to a stop within work zones.

- **Agency Data:** Applications that focus on communicating agency data to connected vehicles (CVs) or using CVs to collect data that agencies can use to plan and manage the transportation system.
 - **Freight Networks:** Transmits freight network routes and information (speed limit, capacity, etc.) to truck drivers.
 - **Work Zone Traveler Information:** Monitors and aggregates work zone traffic data for transmission back to truck drivers.
 - **Probe-enabled Traffic (Freight) Monitoring:** Utilizes communication technology to transmit real-time traffic data between vehicles and to agencies via roadside equipment.

- **Road Weather:** Applications that help truck drivers anticipate and respond to severe weather conditions and events.
 - **Motorist Advisories and Warnings (MAW):** Uses road-weather data from connected vehicles to provide information to travelers on deteriorating road and weather conditions on specific roadway segments.
 - **Weather Response Traffic Information (WxTINFO):** Uses connected vehicle data and communications systems to enhance the operation of variable speed limit systems and improve work zone safety during severe weather events.

- **Mobility:** Applications that enhance mobility, increase efficiency, and reduce delay of freight vehicle travel.

- **Freight Signal Priority (FSP):** Provides signal priority to freight vehicles along designated freight corridors.
- **Dynamic Freight Routing** – Determines the most efficient route, in terms of avoiding congestion or minimizing travel time or emissions, for freight vehicles, and transmits this information to truck drivers.
- **Smart Roadside:** A set of applications to be deployed at strategic points along commercial vehicle routes to improve safety, mobility, and efficiency of truck movement and operations on the roadway.
 - **Wireless Inspection:** Utilizes roadside sensors to transmit identification, hours of service, and sensor data directly from trucks to carriers and government agencies.
 - **Smart Truck Parking:** Provides information such as hours of service constraints, location and supply of parking, travel conditions, and loading/unloading scheduling to allow commercial drivers to make advanced route planning decisions.

(Source: FHWA ITS Joint Program Office website)

In the long term (more than five years), the region, state and local agencies will need to acknowledge, monitor, study and plan for the impacts of driverless vehicles, changes in the demand for distribution centers, and the decline in retail stores due to on-line ordering of goods and services.

Regional Industrial Site Readiness – 2017 Inventory Update Summary

The Portland metropolitan region competes on a global scale to attract traded-sector jobs. A key factor in determining a business's likelihood of settlement is adequate land to do so. Having a site inventory of varying sizes and locations within Portland's Urban Growth Boundary plays a key role in facilitating potential economic opportunities that support a thriving region, new jobs, and increased wages.

The Regional Industrial Site Readiness Project is a report that examines the supply of large (25+ acre) industrial sites available to accommodate existing and future employers. The inventory considers industrial sites within the Portland metropolitan area Urban Growth Boundary (UGB) and select urban reserves. The objectives of the 2017 report include the following:

- Track the changes in inventory since the 2014 update
- Analyze the readiness for each site inventoried
- Inform policy makers about policy changes and investments that have influenced the development-readiness;
- Summarize investments, tax base, and jobs created from development of inventory sites; and
- Identify policy and investment actions that can ensure a consistent inventory of these vital sites into the future.

The report also introduces a tier system that assists in better prioritization of various development sites. Tier 1 sites are considered recruitment-ready for businesses expanding or locating in the region. Tier 2 sites will take longer to become development ready, but could be feasible for expansions of existing businesses and for speculative development for investors. Tier 3 sites meet the size and location requirements of the study but require complex fixed to become development-ready.

Tier 1: Development-ready within 180 days. It is anticipated that a site can receive all necessary permits; sites can be served with infrastructure and zoned and annexed into the city within this timeframe. No or minimal infrastructure or brown-field remediation is necessary and that due diligence and entitlements could be provided and/or obtained within this time period.

Tier 2: Likely to require 7-30 months to become development-ready.

Tier 3: Likely to require over 30 months to become development-ready

2014 – 2017 Inventory Changes

Since the last update to the report in 2014 the inventory of sites has decreased from 54 to 47. This change was primarily driven by a strong economic cycle, which we continue to see today. Additionally, 6 new sites were **added** to the inventory since 2014 (1 Tier 1, and 5 Tier 3) and 13 sites were **removed** mostly as a result of site readiness investment and development.

The charts below compare the changes in inventory by tiers and acreage for 2011, 2014, and 2017.

	2011 Inventory	2014 Inventory	2017 Inventory
Tier 1	9	14	10
Tier 2	16	17	11
Tier 3	31	23	26
Total	56 sites	54 sites	47 sites

	2011 Inventory	2014 Inventory	2017 Inventory
25-49 acres	40	39	33
50-99 acres	9	10	10
100+ acres	7	5	4
Total	56 sites	54 sites	47 sites

Findings

1. Between 2014 and 2017, there has been significant development of large industrial sites in the region. There are relatively few unencumbered Tier 1 industrial sites remaining in the inventory and no 50+ or 100+ acre Tier 1 sites.
2. There has been slower movement between tiers than in the previous inventory update (4 sites between 2014 and 2017, versus 7 sites between 2011 and 2014). This is in part due to the market absorption of sites, but underscores the continued need to make these site readiness investments.
3. Significant challenges remain to move sites to market. This is particularly true for sites that require aggregation and High-Need Tier 3 sites.
4. Site readiness investments and development since 2011 have resulted in significant investment and job creation.

Recommendations

The Portland metropolitan region continues to see a demand for larger industrial sites ranging from 50 to 100+ acres. The 2017 inventory shows that there is a deficiency of Tier 1 sites of this size, and the challenges of moving Tier 2 and Tier 3 to market readiness. An inability to meet this need will lead to lost opportunities for the region.

The report recommends policymakers consider policy action and investments to address industrial site readiness challenges and development hurdles. The report divides recommendations into Regional, Local, and State actions.

Local and Regional Site Readiness Actions

1. Engage the Oregon Economic Development Department, Oregon Economic Development Association, local jurisdictions, private property owners, and developers in efforts to make investments in industrial sites needed to move these sites to market.
2. Actively work to find ways to aggregate 13 industrial sites with multiple property owners to realize the market potential of these sites. This is critical to realizing the potential of Coffee Creek, Meek Subarea and other industrial sites in the region.

3. Support local jurisdictions in evaluating the sites that require state and local legislative actions (e.g., annexation, zoning, and concept planning) and identify the timeline for and feasibility of completing this work. Metro has invested Community Planning and Development funds in the past to support such efforts.
4. Evaluate Tier 3 High-Need sites to determine if there is a path for development. If not, consider removing them from the inventory or creating a Tier 4.
5. Proactively work on solutions to the Lower Willamette cleanup to remove the cloud over the properties in the Portland Harbor.
6. Apply brown-field tools approved by the legislature to brown-field redevelopment of industrial lands (Brownfield Tax Abatement Program and Land Banking Authority).
7. Actively work on regional and local infrastructure financing solutions that impact 60% of the industrial sites in the inventory. Metro's Economic Atlas may help identify strategic infrastructure investments benefitting the region's industrial and employment lands. Local infrastructure needs could potentially be packaged with State infrastructure financing to fund local/regional projects through the West Coast Infrastructure Exchange.
8. Support regular updates of the inventory and track investments from sites that have been developed. Consider expanding the inventory to sites of 15 acres or more to reflect shifting market demand.

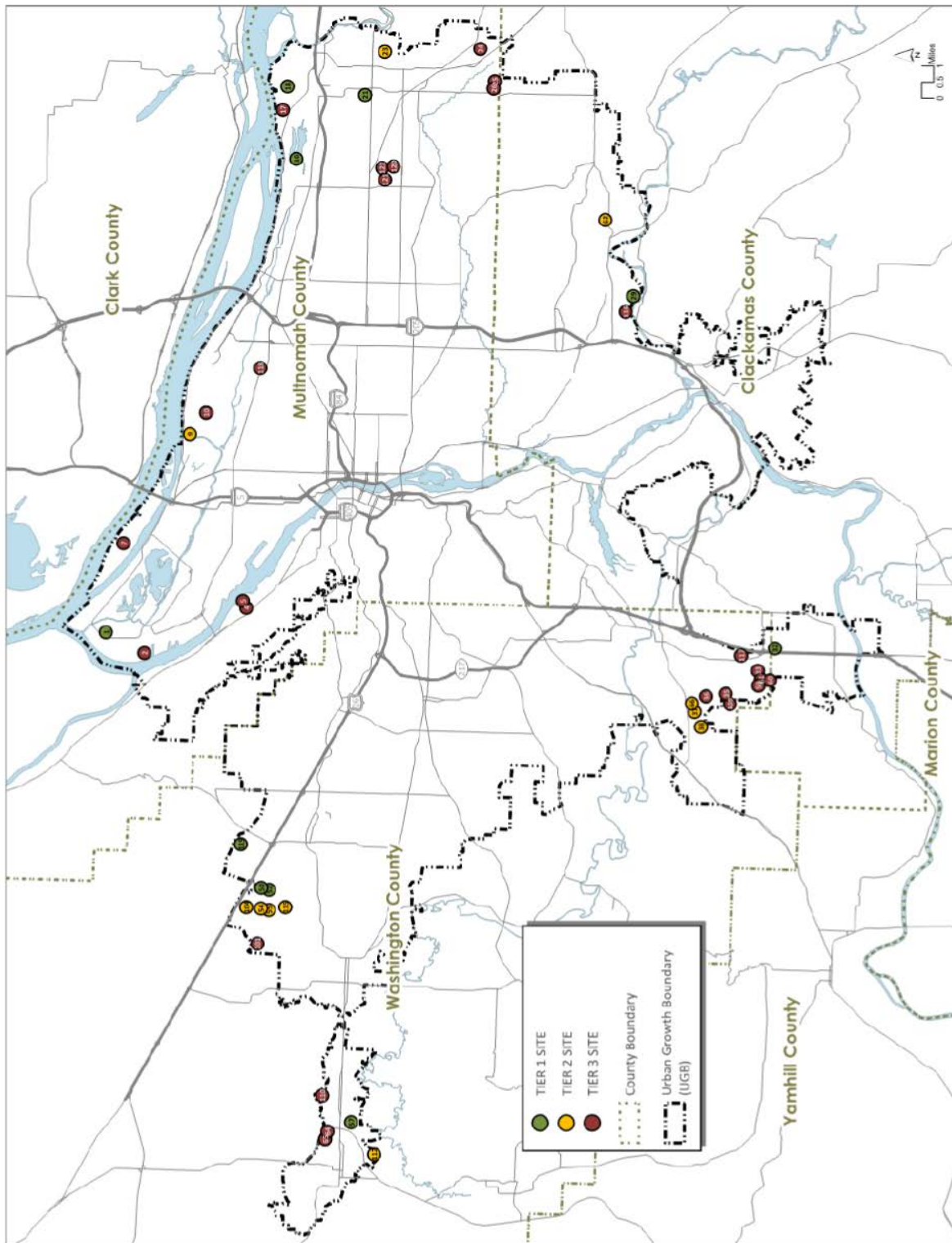
State Legislative Actions

9. Advocate for new tools and funding to support brown-field cleanup and redevelopment. This includes but is not limited to re-capitalization of the Oregon Economic Development Department's Brownfield Revolving Loan Fund and passage of Brownfield Tax Credit.
10. Support state loan funding for the Industrial Site Readiness Program and Special Public Works Fund. The Industrial Site Readiness Program was enacted in 2013 without authorization for loan funding. The Special Public Work Program is oversubscribed and underfunded.
11. Continue to support the Regional Solutions Teams that provide coordinated state attention to facilitate solutions for sites with complex issues involving multiple agencies. The Metro Regional Solutions Team played a key role in addressing site readiness issues in Troutdale, Gresham, Clackamas, and Hillsboro in the 2014-17 inventory cycle.

Local Development Actions

12. Evaluate the potential for new or expanded enterprise zones or other local or state incentives to help secure targeted development.
13. Encourage local communities to explore an expedited permitting process to address market expectations of issuing construction permits. Several communities with development wins in the 2014-2017 inventory cycle have expedited permitting programs in place (e.g., Hillsboro, Gresham).

Map 1: Regional Map of Tier 1, 2, and 3 Sites



Draft Regional Freight Strategy Needs and Findings

Freight rail

- Rail service characteristics are changing. Class 1 railroads, and even certain short line railroads, are moving towards a “hook (up) and haul” business model, where the railroad focuses on pulling assembled trains long distances between cities.
- Class 1 railroads are currently struggling to meet existing freight demand. They are facing shortages in rolling stock and siding, yard and track capacity. They are attempting to address these deficiencies in a timely manner but are struggling to do so.
- In response to projected increases in rail freight volumes, Class 1 railroads intend to haul heavier per car loads and employ longer trains. The former will require upgrading tracks throughout their systems, and the latter will likely increase the need to grade separate more intersections over time.
- The current Class 1 railroad business model focuses on delivering service to railheads with intermodal yards or directly to port facilities. The Class 1 railroad intermodal yards in the region are operating near capacity now, and they will need to be expanded. These intermodal yards are predominantly dependent on trucks to move freight to and from their facilities. This may require use of scarce lands within certain Industrial Sanctuaries.
- Short line railroads have generally taken over the role of distributing rail cars throughout the region on their rail networks to end users requiring direct local rail service. Lack of space in Class 1 rail yards means short line railroads need additional marshalling yards on their own properties to make up trains. Identifying locations for these yards is challenging, as it often requires the acquisition of scarce lands within certain industrial sanctuaries.
- Short line railroads and certain private operators are also operating intermodal facilities, frequently offering additional logistics services to shippers. Maintaining and improving both truck and rail access to these satellite intermodal locations is critical.

Trucking

- Trucks will continue to be the dominant mode of transport in the freight transportation system, with West Coast truck volumes expected to increase over 250 percent by 2035. Even though the use of other modes will expand, trucks will maintain their preeminent status as the first and last links in delivering goods to the end user due to their flexibility.
- A trend toward lighter weight, higher value, increasingly time sensitive, and producer to retailer shipments, are expected to continue, again reinforcing the role of the freight transportation system hierarchy.

- Truck access between port facilities, industrial sanctuaries and the National Highway System is critically important to shippers, carriers and distributors of freight. These connections are commonly referred to as “first mile/last mile” connections.
- Motor carriers identified correcting regional bottlenecks on the principal NHS roads as their first priority. Motor carriers are also supportive of active Transportation System Management, to include incident management.
- Transportation service providers identified the Columbia River Crossing, I-5 through Delta Park, the I-84/I-5 interchange area, I-205 from OR 224 to I-5 and the Sunrise Corridor projects as well as improved access to the North Wilsonville-Tualatin-Sherwood and Clackamas industrial areas as their highest regional road improvement priorities.

Air cargo

- Air cargo continues to require efficient access for perishable and high-value goods and production-critical components. However, area industries producing goods shipped via air freight have had to adjust their production schedules repeatedly due to roadway congestion in order to meet air freight departure deadlines. This has led, in turn, to higher production costs and reduced productivity.
- Adjustments to production schedules are particularly true of the computer and electronics industry in the Hillsboro area that uses trucks to get high value commodities to the Portland air freight facility at PDX.

Marine Cargo

- Marine ports ship large quantities of bulk agricultural commodities from Oregon, Idaho and Washington to the rest of the world. The ports will grow by moving a wide range of marine cargoes, such as energy and transportation project related materials, manufactured goods, automobiles, agricultural and mining related products and fuel.

General concerns and observations

- The rail, truck, marine, pipeline and air cargo carriers all invest in their own equipment and infrastructure and are privately owned for-profit businesses. This complicates public sector investment in safety, access, reliability or capacity improvements for these modes.
- Every privately owned carrier, of whatever mode, relies on publicly owned infrastructure for at least a portion of their activities.
- Firms relying on the goods movement system monitor the efficiency, reliability and speed of the existing transportation system and use these measures to evaluate system

performance. The vast majority of this information is considered proprietary and is used by shippers to gain an advantage over competitors. Much of this data is also derived from proprietary systems that generate unique data outputs focused on parameters specific to that firm. This can make even anonymous data sharing very difficult.

- The goods movement industry provides over 46,000 family wage jobs within the region.
- Maintaining the Portland metro region's historic preeminence as a goods movement and industrial hub should remain a regional priority.
- Long-term under investment in transportation infrastructure within the region, for both maintenance and capacity improvements, has led to congestion, weight limits and frequent system breakdown.
- Transportation revenues to fund maintenance and capacity enhancements are at an historical low on the federal, state and local levels.
- An ongoing regional freight data collection effort needs to be undertaken and sustained over time. One of the better efforts to date is PORTAL, operated by PSU, but several other efforts under development also show promise.
- A component of regional freight data collection efforts needs to include interviewing shippers directly on ongoing basis, to capture current supply chain dynamics.
- The importance of freight transportation to the regional economy needs to be reinforced through an ongoing public education effort.

The transportation funding challenge

Funding background

Funding for transportation projects has historically come from several federal, state, regional and local funding sources. The current federal transportation act specifically addressed freight movement and provided federal money to the states along with federal grant opportunities to fund freight and goods movement projects. The State of Oregon's House Bill 2017 has dedicated funding to specific projects in the Portland metro region that address congestion and travel reliability for both cars and freight trucks. (See the "Summary of HB 2017 and funding for regional freight projects" for more details)

Nationally, funding for transportation projects has become scarce. The need to replace aging transportation infrastructure and expand facilities in areas of the country experiencing growth has exploded. The private sector portion of the goods movement community has been making great strides in adopting sustainable technologies and wringing efficiencies out of their respective portions of the goods movement system. The public sector must also effectively weigh policies, programs and investments to achieve the maximum benefit for the goods movement system.

Summary of HB 2017 and funding for regional freight projects

HB 2017-10, known as *Keep Oregon Moving*, is the largest transportation investment in Oregon's history. It will generate \$5.3 billion in total revenue over ten years that will fund various types of transportation projects around the state. About half of the funds will be distributed to local governments to fund local road and street maintenance and improvements, while the rest will be provided to the State Highway Fund to fund different types of projects around the state, including:

- **Bridges and highways** – The majority of the State Highway Funds will go towards repairs and upgrades to bridges and highways to make them safer and more resilient to a major earthquake.
- **Public transportation** – Over \$100 million per year will be distributed to transit districts, counties, and Native American tribal governments to improve public transportation services across the state in and between cities and communities.
- **Safe Routes to School** - \$10 million per year initially will be allocated to develop a new Safe Routes to School Program. The amount will eventually increase to \$15 million per year. The program seeks to provide children with safer and better bicycling and walking connections to schools.
- **Connect Oregon program** – Connect Oregon will receive funding for multimodal projects, including rail, marine, aviation, and bicycle/pedestrian projects. Two specific projects are included in *Keep Oregon Moving* to help move freight from trucks to trains, which will decrease freight congestion on highways. However, neither project is located in the Portland region.

Portland Region Projects

A portion of ODOT's funding is dedicated to specific projects around the state, with several in the Portland metro region. These projects will primarily address congestion and travel reliability of both passenger and freight vehicles. A description of the projects and their cost estimates are listed below:

- **I-5 Rose Quarter (\$30 million per year)** – I-5 through the Rose Quarter has been identified as one of the most congested bottlenecks in the country. \$30 million per year will be taken off the top of the State Highway Fund to add an auxiliary lane in each direction between I-84 and I-405, as well as build new bicycle and pedestrian connections across I-5 and I-84. The project aims to address growing congestion, increase travel reliability for passenger and freight vehicles, and enhance neighborhood connectivity.
- **Oregon 217 (\$98 million)** – ODOT will build new auxiliary lanes south from Beaverton-Hillsdale Highway to Oregon 99W, and north from OR 99W to Scholls Ferry Road. The goal of this project is to address congestion and increase travel reliability.
- **I-205 corridor bottleneck project (\$15.5 million)** – An auxiliary lane will be added on the northbound stretch of I-205 from Powell Boulevard to the I-84 west interchange. It is estimated that this project will reduce the frequency of crashes by nearly 30%, in addition to providing more reliable travel times.
- **I-205 active traffic management project (\$15.2 million)** – This project will use technology to provide travelers with real-time information on travel times, congestion, crashes, and other

hazards. A similar system was implemented on OR 217, which resulted in a 21% decrease in crashes in the first year of use.

Jurisdictional Transfers

Keep Oregon Moving also includes several jurisdictional transfers of highways, with two in the Portland region. These transfers seek to place highways under the jurisdiction which can best control and manage the facilities. The transfers for the Portland region are:

- **Cornelius Pass Road** between US 30 and US 26 will be transferred from Washington and Multnomah counties to ODOT.
- **Powell Boulevard** between I-205 and the Portland city limits will be transferred from ODOT to the City of Portland. *Keep Oregon Moving* also allocated \$110 million to upgrade this section of Powell Blvd.

9 THE FREIGHT ACTION PLAN – FROM GOALS TO IMPLEMENTATION

Chapter 8 of this Regional Freight Strategy includes a “tool kit” of freight strategies that respond to a broad range of needs and issues clustered around the six goals articulated by the RFGM Task Force. Chapter 9 constitutes the regional freight action plan. Its elements have primarily been pulled from the tool kit and elaborated.

The action items described below are the result of a review in 2009, by the Regional Freight and Goods Movement Task Force and the Regional Freight Technical Advisory Committee; and a recent review by the Regional Freight Work Group. Many of the actions described are foundational activities that constitute the glue holding the regional freight action plan together – planning, coordinating, research and policy making that take place on both an ongoing and cyclic basis. The current list of efforts will need to find staff, time and funding resources, whether that includes Metro, members of the freight, goods movement and economic development community, or other agencies or organizations. The 2010 Regional Freight Plan had a longer list of freight action items that has been winnowed down into a smaller selection of important, achievable near-term actions, and a few long term actions that will require additional scoping and determining the availability of staff time. The near-term action items should be achievable within the next 5 years and the long-term actions would take longer than 5 years.

Achievable near-term action and long-term action items are included and recommended for implementation to support the approved regional freight and goods movement goals. Each of the freight action items is associated with one of the six regional freight and goods movement goals (Goals A to F).

The 2018 RTP Freight Projects and Programs are included in an appendix to this freight strategy and are also included by reference as part of Action F1.

Goal A. Multimodal system planning for efficient freight mobility and access

This goal, as well as its related actions, speaks to Metro's mission as the metropolitan planning organization for the Portland metro area. Actions described below will give us better freight and goods movement data and will guide planning efforts to ensure that freight considerations are in mind and to implement a multimodal plan that facilitates freight movements required for a vibrant regional and state economy.

Near-term Actions:

A1: Maintain private sector cooperation with Metro planning staff, and with goods movement policy and technical coordination

Areas where the private sector and government agencies could provide value to Metro include:

Implementation of the Regional Freight Strategy

- Review, assist, comment, contribute and/or lead various elements of the action plan
- Contribute to future freight plan refinements and updates

Regional planning efforts

- System planning, modeling and analysis
- Freight access/industrial land aspects of land use planning
- Input into selecting and carrying out regional corridor refinement plans
- Metropolitan Transportation Improvement Program (MTIP) funding and project selection processes
- Provide input into ConnectOregon criteria and selection
- Development of analytical tools, data bases, performance measures and policies
- Prioritization of investments and projects with a freight and economic development perspective
- Metro's freight program staff will participate on effective local, state and national freight-relevant organizations, such as the Portland Freight Committee, the Columbia Corridor Association, ODOT's statewide freight planning group, and the Oregon Freight Advisory Committee,.
- Assisting localities with transportation system plan (TSP) freight components

Freight and goods movement, jobs and economic development

- Develop policy and business support for transportation funding initiatives, including possible fees or pricing strategies

- Define economic development context and goals for freight and goods movement policies and investments
- Support for broad regional prosperity and environmental justice with an economic development strategy

Sustainability

- Greening freight and industry while promoting sustainable jobs and economic growth
- Greenhouse gas and other environmental impact reduction strategy development

Public education and stakeholder engagement

- Feature freight issues in periodic Regional Snapshots and the Snapshot speakers series (as defined in C2)

DRAFT

A2: Continue baseline freight and goods movement data collection and reporting activities

Keeping current in an environment that is volatile, in an era which is increasingly unpredictable, is as challenging as it is essential. This recommended action ensures needed support for ongoing data collection and necessary or desired expansions to existing efforts, such as PORTAL, ensuring updates to the commodity flow forecast, continuing to seek more detailed freight and goods movement flow data at the regional level, etc. Freight and business stakeholder interviews should be held periodically to provide early detection of problems and opportunities affecting the flow of goods and our regional economy. Collecting data sufficient to support other tasks, enabling the region to assess a wide variety of outcomes, including jobs creation, value/tons moved, economic impacts, cost of delays, emissions, energy use, neighborhood impacts and others associated with freight movement. In addition, new goals and programs for greenhouse gas reduction, and possibly a regional congestion pricing pilot program, may add to or change regional data needs.

A3: Coordinate research, modeling and planning with Oregon Department of Transportation (ODOT)

Coordination with ODOT is sufficiently important to be called out specifically. All efforts in recommendation A4 should include ODOT as a partner. Metro staff will work with ODOT's freight planners to consult and coordinate with respect to the statewide freight plan as well as periodic updates to the National Highway System/National Network freight designations.

Long-term Actions:

A4: Develop and conduct freight and goods movement research program

In general, freight is a less well understood component of the regional transportation system; many regions are struggling to improve and integrate such tools as basic freight data, performance measures and analytic and modeling tools. The Regional Freight Strategy distinguishes between the specialized needs for moving industrial/agricultural commodities through and beyond the region and the day-to-day needs of urban goods movement within the region's mobility corridors and 2040 centers. Yet this distinction requires the use of analytical tools which can shed light on those two categories of goods movement within our region. It also requires close coordination between Metro and ODOT.

In order to develop and/or refine freight-relevant analytical tools that can help Metro and its partners better predict, manage and invest for freight and goods movement. Possible elements of a research program could include:

- continuing to develop the regional truck model
- developing explicit linkages between improvements to freight components of Metro's regional model and the Oregon statewide model, focusing on taking intercity flows to enhance the regional distribution component
- more fully incorporating freight trip time reliability performance measures into Metro's

transportation and land use planning and project prioritization criteria.

- finding and evaluating solutions for reliability and economic impacts for next RTP
- seeking funding for desired elements of a research program through existing and new programs, as appropriate

Goal B. System management to increase network efficiency

This category comprises the first step to improved freight and goods movement operations on the existing system and includes preservation, maintenance and operations-focused projects and associated planning and coordinating activities. It focuses on using the system we have more effectively.

Near-term Actions:

B1: Better define, preserve and enhance freight function in mobility corridors

In general, the freight mobility function is addressed as part of the regional mobility corridors. Define, preserve and enhance the freight function of the freight network within individual mobility corridors by evaluating deficiencies.

B2: Assess need to develop and fund better incident management and traveler information

Real-time travel information (focused on truckers) to avoid incidents and find detours is increasingly important, particularly to improving reliability performance. Incident clearing resources and regionally coordinated efforts to manage incidents must be sufficiently funded. This action item would direct attention on deficiencies to be addressed, if they exist.

B3: Continue support for use and expansion of ITS system management tools

Begin to address need for 24/7 congestion mapping for the multimodal freight system, among other needs. Support PORTAL's program of real-time traffic delay; provide GPS active (in cab) truck route management, electronic routing and signage.

B4: Support workforce access to the region's industrial jobs through Metro RTO/TDM programs

The regional freight work group recognizes the need for Metro's transportation demand management programs and supports non-auto mobility choices for workers to get to their jobs. If options are limited in certain industrial areas, deficiencies will be highlighted for the region to address. Efforts to improve alternative transportation options for workers will include partnering with TriMet and other service providers to ensure good access to high employment areas.

Goal C. Public understanding of freight and goods movement issues

To gain public support for projects and funding of freight initiatives, and to help the public and elected officials make wiser land use decisions, a program of public education is required.

Near-term Actions:

C1: Establish stakeholder outreach program

Make use of an ongoing relationship with the freight community to provide topical and informative briefings to Metro's various audiences. The Portland Freight Committee and the Oregon Freight Advisory Committee (in which Metro staff participates) are the current groups to provide outreach to.

C2: Provide support for topical fact sheets, and other published media that expands awareness of freight issues

Insert a description of the Regional Snapshot web topics and speaker's series. The Regional Snapshot program will be used to provide a spotlight on freight issues with periodic web topics and speakers. A key topic to articulate better is the link between freight and goods movement investments and environmental justice (reducing hot spot congestion and pollutants) and economic equity (good, family wage jobs in one of the few sectors that do not always require higher education).

C3: Coordinate with Economic Value Atlas work which includes the economic development community

Metro will reach out to the economic development community, including the Portland Business Alliance, the Columbia Corridor Association, West Side Economic Alliance and others. Metro staff will work with these partners, and the Economic Value Atlas program, to support an economic development strategy for the region that is coordinated with infrastructure investment.

Note: Metro staff will coordinate with ODOT Rail Division to place the action item of “Host Operation Lifesaver training” under their responsibility for a statewide program.

Goal D. Sustainable freight transportation system

This category of issues and solutions deals with traditional nuisance and hot spot issues associated with “smokestack and tailpipe” problems, but it also recognizes the many current contributions and new opportunities for the evolving green freight community to be part of the larger environmental and economic solution set required in these times, including greenhouse gas curtailments.

Near-term Actions:

D1: Provide useful “green freight” links from Metro’s freight program webpage

This would be a simple web resource that could direct our regional stakeholders to useful local, state and national programs and resources. This web resource would help identify what emission and greenhouse gas reductions can be expected from regional freight and goods movement activities. This action would be covered under Metro’s Regional Snapshot program web page.

D2: Pursue greenhouse gas and other pollutant reduction policies and strategies for freight

Metro staff will explore and define potential environmental benefits in the following areas:

- Procedures for identifying greenhouse gas impacts of freight and evaluating the net greenhouse gas impact of freight projects
- Programs, policies and projects for cost-effective net reduction of greenhouse gas and other pollutants, such as industrial symbiosis (businesses sharing resources and possibly using neighbors' waste products in their processes); and
- Leveraging and possibly expanding diesel retrofit programs, promote idle reduction regulations, etc.

Note: Metro staff will be asking the Oregon Department of Environmental Quality (DEQ) to take this action as part of their work program.

Goal E. Freight-sensitive land use planning

Quality of life begins with a job. With that fact in mind, this category targets land use planning and design issues that can affect the ability of freight, goods movement and industrial uses to live harmoniously with their neighbors. Freight-sensitive land use planning includes everything from long-range aspirations for freight and industrial lands to short-term and smaller scale design and access issues.

Near-term Actions:

E1: Develop strategies to protect existing supply of industrial land

Staff will identify lessons learned from previous efforts in the region and look at the most effective ways to protect high-value industrial land and prioritize and protect the value of freight investments to serve such areas. Protecting existing industrial land is part of the Urban Growth Management Functional Plan. This action will also focus on the economic impacts of failing to preserve and serve industrial lands. This would be tied in with action C3, above.

E2: Examine need for additional industrial land

The region must ensure a continued adequate supply of appropriate industrial land. In addition to internal coordination between Metro planning and land use staff, and coordination with local jurisdictions and industry sectors, an understanding of how the City of Portland succeeded in this area could aid the larger regional effort to meet future industrial land needs. Metro currently tracks the availability and readiness of industrial tracks in the region that are 25 acres or larger, through the Regional Industrial Inventory Project.

E3: Provide freight perspective to revision of Metro’s livable street design guide

The devil is truly in the details of neighborhood provisioning (delivering to retailers and restaurants), designing for utility and street access for oversized construction equipment and providing needed arterial redundancy for freight and goods movement, all of which can impact local streets and communities. However, all these things are also critical for the very vitality we value in our region. As Metro updates its latest edition of *Creating livable streets: Street design guidelines for 2040*, Metro’s freight program staff will coordinate with regional stakeholders to ensure that previously recommended freight considerations are kept in mind and incorporated into any revisions.

Metro freight staff will provide direction on appropriate freight and goods movement representation on the technical advisory committee that will oversee the revision of the guidelines and will develop “lessons learned” based on recent regional case studies.

Goal F. Strategic transportation investments

This category of solutions focuses on planning and building capital projects and developing the funding sources, partnerships and coordination to implement them. It includes the list of regional freight project priorities attached as Appendix B to this report, identifying a wide range of projects from preservation and maintenance to major facility construction.

Near-term Actions:

F1: Work toward implementation of the RTP freight priority projects

Advocacy for the prioritized list of regional freight projects within the approved RTP project list will be needed. This will include supporting funding needs and initiatives to build desired projects. In general, consistent with the message presented throughout this action plan, major investments for freight-oriented preservation, management and “build” projects should focus on:

- more carefully evaluating what, where and when the freight problems occur (noting, e.g., that they do not always coincide with the commute peaks)
- addressing core throughway system bottlenecks with substantial freight impacts, to improve truck mobility in and through the region. Examples include the Columbia River Crossing, the I-5 Rose Quarter, I-205 South and Highway 217.
- improving and protecting the throughway interchanges that provide access to major industrial areas, particularly: I-5/Marine Drive and I-5/Columbia Blvd serving the Columbia Corridor and Rivergate industrial areas, I-205/OR 212 serving the Clackamas and Milwaukie industrial areas, and I-205/Airport Way serving Portland International Airport and east Columbia Corridor industrial areas
- improving arterial connections to current and emerging industrial areas.
- ensuring safe transport of hazardous loads with a regional routing strategy

- looking beyond the roadway network to address critical marine and freight rail transportation needs such as completing the Columbia River channel deepening and upgrading main line and rail yard infrastructure

F2: Strengthen the tie between project prioritization and the framework for freight performance

Metro recognizes that, while autos and trucks must share the same network, auto trips can more easily be diverted off the highway system via a number of satisfactory existing or planned alternatives, including high capacity transit, a supporting bus network, and regional and corridor bicycle and pedestrian systems in various stages of completeness. Thus, the dependence of trucks and truck-related commerce on the regional freight network system should be recognized as a factor in roadway project prioritization. This action item relies in part on improving the understanding and rigor of freight-related performance measures within Metro's modeling protocols: are we measuring what is relevant to know about freight? In addition, this action depends on technical staff and the freight/jobs/economic development community's ability to articulate fact-based net benefits of strategic goods movement and business-friendly investments and to compete effectively for regional dollars and attention within the decision-making structure of their respective local jurisdictions.

F3: When appropriate, focus regional funds on large capital projects

Based on solid performance measures and other indicators of need and effectiveness fully vetted through regional planning processes, it makes sense in some cases for the region to focus its funding on one large project. Examples are the throughway system bottleneck projects listed in F1. .

F4: Make strategic incremental improvements when large capital projects are unfunded

When funds are not available for major system improvements, make incremental improvements to those facilities through less costly strategies using tools such as intelligent transportation systems, transportation system management and transportation demand management. Also, phase larger improvements, or ensure that projects move along through completing preliminary engineering, right-of-way acquisition or other steps toward construction.

F5: Ensure that unfunded freight projects are on an aspirational or illustrative RTP project list

The region should be prepared to ensure that unfunded projects could at least be considered if unusual, one-time, or new funding sources become available.

F6: Develop regional freight rail strategy

Many hopes are pinned on the potential for regional freight rail to accommodate a greater share of the future demand for goods movement capacity. However, there is a lack of depth in understanding from an operational or investment perspective how that potential could be realized. For example, the I-5 Trade and Capacity studies indicated that there was adequate capacity for the existing level of passenger train frequency along the north/south corridor. However, that capacity would be at the expense of freight train operations for both UP and BNSF region-wide, create hot spot congestion, minimize the possibility of growing freight rail commerce and degrade freight rail service throughout the Pacific Northwest, resulting in more trucks on the region's highways. The Portland metro region is committed to a variety of passenger rail modes and must reckon with the interactions with the freight rail system.

In addition, regional demand and support for pedestrian and bicycle trails frequently puts pressure on existing freight rail capacity and operations. Issues of freight rail capacity, liability, safety, cost and efficiency must be balanced with other regional goals, based on common factual understanding of the underlying issues.

This recommendation contemplates a consultant-assisted technical regional rail study that would provide a foundation for developing the policy framework described in F6, above, and could incorporate that work as part of the study. Development of the strategy could include evaluation of public ownership and control of current or potential future passenger rail routes within the region or state, as part of a regional freight management strategy.

In addition to Metro's local jurisdictional partners, both Class 1 railroads, the regional short line operator, TriMet, ODOT Region 1, ODOT Rail Division, the Ports and major shippers/customers would be critical stakeholders.

Long-term Actions:

F7: Develop policy and evaluation tools to guide public investment in private freight infrastructure (notably rail projects)

When staff capacity allows, more clearly define private and public sector roles, including incorporation of the identified state role in freight infrastructure planning and investment that is emerging from the statewide freight planning effort. This planning and analytical effort would answer the question "what are we trying to do with our investments?" And it would yield practical and usable performance measures and investment guidelines for public development of freight assets or services, when they are wholly or partially private. It would also help to correctly phase developments, based on public benefits, and identify equitable funding strategies. Rail/roadway grade separation projects and a short line investment strategy could be key focus areas for such policy development.

Public investment could be appropriate, for example, when it:

- leverages private investment
- allows progression of a needed project that would otherwise not occur for a relatively modest investment
- involves a facility's yard or terminal but has regional impacts
- pays for intermodal links
- creates new passenger capacity by solving freight bottlenecks
- preserves or creates jobs, generates wealth and taxes
- allows for more competition, modes or choices to shippers, businesses or consumers
- increases overall benefits more than it improves any single mode or facility

Note that private investment in public infrastructure—apart from development fees—should also be part of this policy discussion.

DRAFT 2018 RTP System Evaluation Results

Measure 13c. Freight Truck Vehicle Hours of Delay

Truck Vehicle Hours of Delay (VHD) on the Regional Freight Network

view draft 11/17/17

(delay accrued where v/c exceeds 0.9)

MPA

Time Period	2015 Base	2040 No Build	2027 Constrained	2040 Constrained	2040 Strategic
7am - 9am	218	717	429	507	494
Percent change from 2015		229%	97%	133%	127%
Percent change from 2040 No Build				-29%	-31%
1pm - 3pm	53	789	184	275	241
Percent change from 2015		1393%	248%	420%	356%
Percent change from 2040 No Build				-65%	-69%
4pm - 6pm	150	568	336	417	401
Percent change from 2015		278%	124%	178%	167%
Percent change from 2040 No Build				-27%	-29%

Cost of Truck Vehicle Hours of Delay (VHD) on the Regional Freight Network

(delay accrued where v/c exceeds 0.9)

MPA

Time Period	2015 Base	2040 No Build	2027 Constrained	2040 Constrained	2040 Strategic
7am - 9am	\$6,492	\$21,384	\$12,808	\$15,136	\$14,752
Percent change from 2015		229%	97%	133%	127%
1pm - 3pm	\$1,578	\$23,547	\$5,487	\$8,198	\$7,201
Percent change from 2015		1393%	248%	420%	356%
4pm - 6pm	\$4,480	\$16,936	\$10,027	\$12,438	\$11,973
Percent change from 2015		278%	124%	178%	167%

Draft 2018 Regional Transportation Plan System Evaluation Results















Measure 12d Freight Truck Travel Times

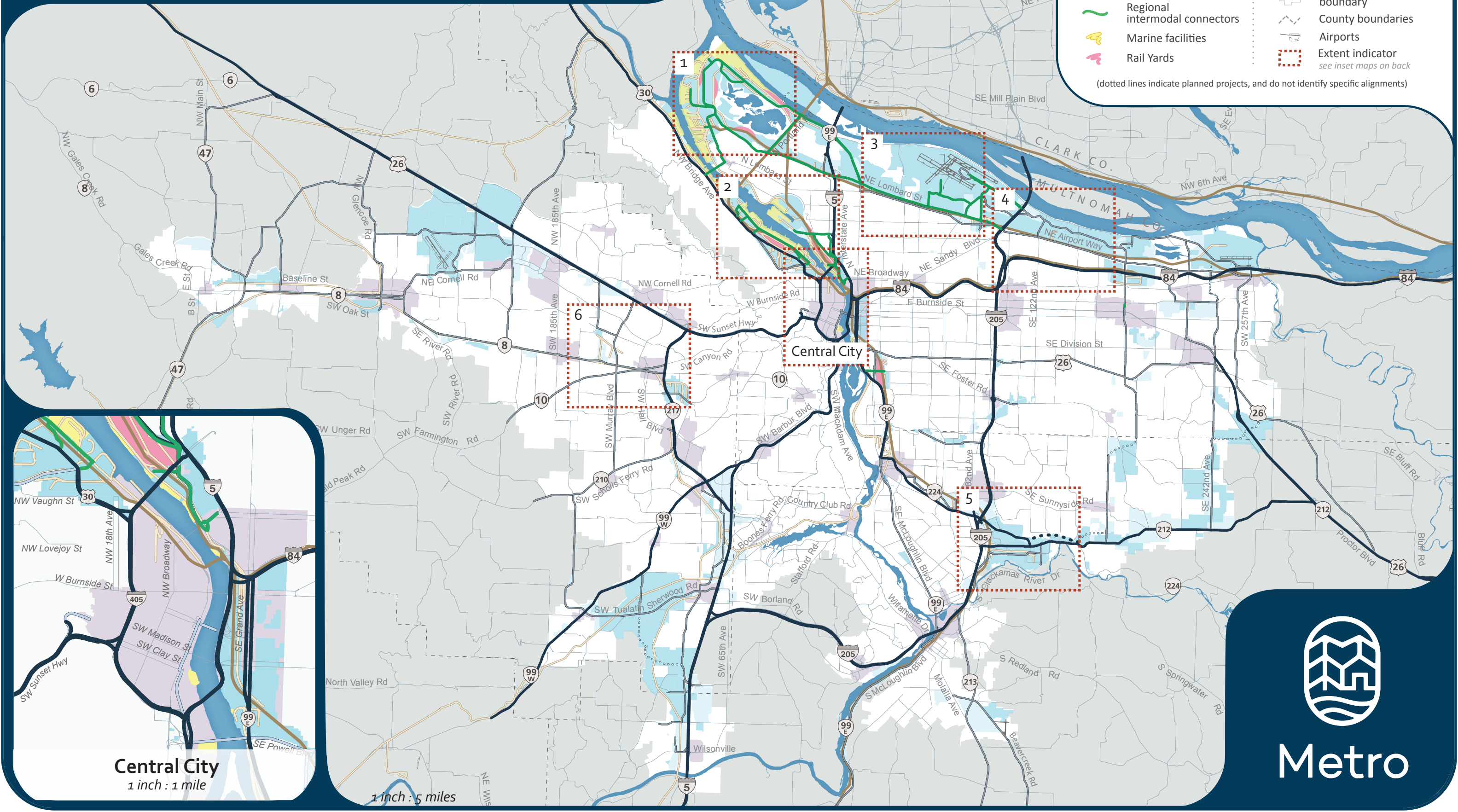
Technical review draft 11/17/17

Freight Truck Travel Times Along Selected Routes (minutes)		2015 Base			2040 No Build			2027 Constrained			2040 Constrained			2040 Strategic		
Mobility Corridor 1	length (mi)	12-1pm	2-3pm	5-6pm	12-1pm	2-3pm	5-6pm	12-1pm	2-3pm	5-6pm	12-1pm	2-3pm	5-6pm	12-1pm	2-3pm	5-6pm
CEID to Vancouver CBD	8.5	11.9	12.8	17.3	15.0	15.2	18.9	13.2	14.4	17.9	11.9	12.5	14.8	11.9	12.4	14.6
Percent change from 2015					26.4%	18.6%	8.9%	10.5%	12.8%	3.3%	0.1%	-2.6%	-14.8%	-0.3%	-3.1%	-15.7%
Vancouver CBD to CEID	8.4	11.3	11.0	11.0	14.1	13.4	13.2	12.2	11.6	11.6	10.7	10.6	10.8	10.6	10.5	10.7
Percent change from 2015					24.4%	21.9%	20.1%	8.1%	5.5%	5.6%	-5.7%	-3.7%	-1.9%	-6.0%	-4.1%	-2.2%
Vista Ridge Tunnel to Vancouver CBD	8.7	11.9	12.8	17.7	15.4	15.6	19.3	13.8	14.9	18.5	12.6	13.0	15.5	12.6	12.9	15.3
Percent change from 2015					29.3%	22.3%	8.6%	15.4%	16.9%	4.6%	5.8%	1.6%	-12.8%	5.4%	1.3%	-13.5%
Vancouver CBD to Vista Ridge Tunnel	8.4	10.9	10.6	11.2	14.0	13.8	14.2	12.4	12.0	12.8	11.0	11.5	12.2	10.9	11.5	12.1
Percent change from 2015					28.7%	30.7%	26.5%	13.3%	13.5%	14.4%	0.5%	8.7%	8.5%	0.2%	8.3%	8.3%
Mobility Corridor 2	length (mi)	12-1pm	2-3pm	5-6pm	12-1pm	2-3pm	5-6pm	12-1pm	2-3pm	5-6pm	12-1pm	2-3pm	5-6pm	12-1pm	2-3pm	5-6pm
Tualatin Industrial to I-5 @ Morrison Br	14.74	17.9	18.93	21.2	21.26	22.88	24.94	19.34	21.01	23.6	20.19	22.57	25.03	19.86	22.02	24.59
Percent change from 2015					18.8%	20.9%	17.6%	8.0%	11.0%	11.3%	12.8%	19.2%	18.1%	10.9%	16.3%	16.0%
I-5 @ Morrison Br to Tualatin Industrial	15.31	18.89	19.64	22.39	22.74	24.27	27.39	20.52	22.17	26.28	21.46	23.84	27.17	21.21	23.74	27.1
Percent change from 2015					20.4%	23.6%	22.3%	8.6%	12.9%	17.4%	13.6%	21.4%	21.3%	12.3%	20.9%	21.0%
Mobility Corridor 5	length (mi)	12-1pm	2-3pm	5-6pm	12-1pm	2-3pm	5-6pm	12-1pm	2-3pm	5-6pm	12-1pm	2-3pm	5-6pm	12-1pm	2-3pm	5-6pm
I-5 @ Morrison to I-84/1-205	7.65	9.57	10.1	13.04	10.99	11.34	13.24	10.07	10.94	12.98	10.9	11.56	13.05	10.84	11.5	12.96
Percent change from 2015					14.8%	12.3%	1.5%	5.2%	8.3%	-0.5%	13.9%	14.5%	0.1%	13.3%	13.9%	-0.6%
I-84/1-205 to I-5 @ Morrison	6.98	8.15	8.22	8.72	9.23	9.36	10.2	8.51	8.67	9.34	9.33	9.69	10.39	9.23	9.61	10.34
Percent change from 2015					13.3%	13.9%	17.0%	4.4%	5.5%	7.1%	14.5%	17.9%	19.2%	13.3%	16.9%	18.6%
Mobility Corridor 8	length (mi)	12-1pm	2-3pm	5-6pm	12-1pm	2-3pm	5-6pm	12-1pm	2-3pm	5-6pm	12-1pm	2-3pm	5-6pm	12-1pm	2-3pm	5-6pm
Clackamas Industrial Area to I-84/I-205	11.75	12.32	12.52	13.54	13.65	14.11	15.64	12.87	13.21	14.35	13.82	14.38	15.75	13.8	14.35	15.7
Percent change from 2015					10.8%	12.7%	15.5%	4.5%	5.5%	6.0%	12.2%	14.9%	16.3%	12.0%	14.6%	16.0%
I-84/I-205 to Clackamas Industrial Area	11.88	12.54	12.67	13.64	13.76	14.12	15.5	13.05	13.31	14.55	14.26	14.88	16.52	14.24	14.89	16.51
Percent change from 2015					9.7%	11.4%	13.6%	4.1%	5.1%	6.7%	13.7%	17.4%	21.1%	13.6%	17.5%	21.0%
Mobility Corridor 9	length (mi)	12-1pm	2-3pm	5-6pm	12-1pm	2-3pm	5-6pm	12-1pm	2-3pm	5-6pm	12-1pm	2-3pm	5-6pm	12-1pm	2-3pm	5-6pm
Beavercreek Industrial Area to Clackamas Industrial Area	7.67	9.23	9.77	9.68	10.61	11.16	11.92	9.96	10.85	11.04	11.19	12.5	13.67	11.25	12.53	13.62
Percent change from 2015					15.0%	14.2%	23.1%	7.9%	11.1%	14.0%	21.2%	27.9%	41.2%	21.9%	28.2%	40.7%
Clackamas Industrial Area to Beavercreek Industrial Area	8	9.86	9.94	13.41	11.49	11.9	15.11	10.63	10.96	14.63	11.79	13.06	16.39	11.83	13.24	16.38
Percent change from 2015					16.5%	19.7%	12.7%	7.8%	10.3%	9.1%	19.6%	31.4%	22.2%	20.0%	33.2%	22.1%

Regional Freight Network [DRAFT]

October 4, 2017

-  Main rail lines
 -  Branch rail lines
 -  Main roadway routes
 -  Roadway connectors
 -  Regional intermodal connectors
 -  Marine facilities
 -  Rail Yards
 -  Employment
 -  Industry
 -  Urban centers
 -  Urban growth boundary
 -  County boundaries
 -  Airports
 -  Extent indicator
see inset maps on back
- (dotted lines indicate planned projects, and do not identify specific alignments)



Metro

RTP Investment Category	County	Nominating Agency	2018 RTP ID	Project Name	Start Location	End Location	Primary Purpose	Description	Estimated Cost (2016 dollars)	Time Period	Financially Constrained?
Freight	Clackamas County	Milwaukie	11624	Local Street Improvements in Tacoma Station Area	Location-specific	Location-specific	Increase freight access to indust & intermodal fac	Construct street improvements on Stubb St, Beta St, Ochoco St, Hanna Harvester Dr, and Mailwell Dr. (TSAP)	\$ 5,600,000	2028-2040	No
Freight	Clackamas County	Wilsonville	11764	Boones Ferry Road Extension	Commerce Circle	Ridder Road	Increase freight access to indust & intermodal fac	Construct 3-lane section with bike lanes and sidewalk	\$ 2,100,000	2028-2040	Yes
Freight	Multnomah County	Gresham	10496	181st: at I-84	181st/I-84	181st/I-84	Increase freight access to indust & intermodal fac	Freight mobility improvements subject to refinement study. Transit/Enhanced Transit Corridor supportive project.	\$ 1,000,000	2028-2040	Yes
Freight	Multnomah County	Gresham	10446	181st: at Burnside	181st/Burnside	181st/Burnside	Increase system efficiency	Optimize intersection operation. Transit/Enhanced Transit Corridor supportive project.	\$ 1,000,000	2028-2040	Yes
Freight	Multnomah County	Gresham	10495	181st: at Halsey	Halsey St.	Halsey St.	Relieve current congestion	add 2nd LT lane to N & S legs, add RT lane to EB WB SB.	\$ 1,089,615	2028-2040	Yes
Freight	Multnomah County	Multnomah County	11600	Marine Drive at 223rd	Marine Drive at 223rd	Marine Drive at 223rd	Increase freight access to indust & intermodal fac	Widen to accommodate freight traffic and provide bike/ped facilities	\$ 10,630,000	2028-2040	No
Freight	Multnomah County	Port of Portland	10363	SW Quad Access	NE 33rd Ave.	SW Quad	Increase freight access to indust & intermodal fac	Provide street access from 33rd Ave. into SW Quad.	\$ 6,290,303	2018-2027	Yes
Freight	Multnomah County	Port of Portland	10379	Marine Dr. Improvement Phase 2	BNSF grade crossing on Marine Drive	BNSF grade crossing on Marine Drive	Increase freight access to indust & intermodal fac	Construct rail overcrossing on Marine Dr.	\$ 14,503,785	2018-2027	Yes
Freight	Multnomah County	Port of Portland	11208	T4 Modernization	Terminal 4		Increase freight access to indust & intermodal fac	Renovate operation areas at T4 to create intermodal processing areas. Rail spur relocation and expansion, grain elevator demolition, wharf removal	\$ 15,845,078	2018-2027	Yes
Freight	Multnomah County	Port of Portland	11355	Barnes to Terminal 4 Rail	Terminal 4	Barnes Yard	Increase freight access to indust & intermodal fac	Improve Rail Access to Terminal 4.	\$ 4,543,000	2018-2027	Yes
Freight	Multnomah County	Port of Portland	11357	Terminal 6 Rail Support Yard Improvements	Terminal 6	Terminal 6	Increase freight access to indust & intermodal fac	Increase Terminal 6 rail capacity.	\$ 10,630,000	2018-2027	Yes
Freight	Multnomah County	Port of Portland	11649	T2 Redevelopment	Terminal 2	Terminal 2	Increase freight access to indust & intermodal fac	Construct rail, rail scale, and crane modernization.	\$ 4,783,500	2018-2027	Yes
Freight	Multnomah County	Port of Portland	11651	T2 Track Reconfiguration and Siding	Terminal 2	Terminal 2	Increase freight access to indust & intermodal fac	Construct rail loops and support siding.	\$ 9,460,700	2018-2027	Yes
Freight	Multnomah County	Port of Portland	11652	Bonneville Rail Yard Build Out	Bonneville Rail Yard	Bonneville Rail Yard	Increase freight access to indust & intermodal fac	Construct two interior yard tracks at Bonneville Yard and complete the double track lead from the wye at the east end of the yard to UP Barnes Yard.	\$ 3,826,800	2018-2027	Yes
Freight	Multnomah County	Port of Portland	11653	Ramsey Yard Utilization	Columbia Slough	Bonneville Yard	Increase freight access to indust & intermodal fac	Connect the existing set out track along the west side of the main lead with the industrial lead near the south end to provide a location to store a unit train.	\$ 1,807,100	2018-2027	Yes
Freight	Multnomah County	Port of Portland	11743	Troutdale Airport Master Plan Transportation Improvements	Sundial Road	Swigert Way/Graham Road	Increase freight access to indust & intermodal fac	Implement transportation improvements developed as part of the Troutdale Airport Master Plan	\$ 5,000,000	2018-2027	Yes
Freight	Multnomah County	Port of Portland	11207	T6 Modernization	Terminal 6	Terminal 6	Increase freight access to indust & intermodal fac	Provide improvements to container terminal including crane electronics and stormwater improvements.	\$ 8,504,000	2028-2040	Yes

RTP Investment Category	County	Nominating Agency	2018 RTP ID	Project Name	Start Location	End Location	Primary Purpose	Description	Estimated Cost (2016 dollars)	Time Period	Financially Constrained?
Freight	Multnomah County	Port of Portland	11306	T6 Second Entrance from Marine Drive	N. Bybee Lake Rd.	N. Pacific Gateway	Increase freight access to indust & intermodal fac	Construct 2nd entrance from Marine Drive and internal rail overcrossing to Terminal 6. i.	\$ 12,756,000	2028-2040	Yes
Freight	Multnomah County	Port of Portland	11307	T6 Suttle Road entrance	Terminus of N. Suttle Road	Terminal 6	Increase freight access to indust & intermodal fac	Access to the east end of Terminal 6 off the terminus of Suttle Road.	\$ 3,189,000	2028-2040	Yes
Freight	Multnomah County	Port of Portland	11353	West Hayden Island Rail Access	BNSF Rail Bridge	West Hayden Island	Increase freight access to indust & intermodal fac	Advance rail-dependent development.	\$ 3,189,000	2028-2040	Yes
Freight	Multnomah County	Port of Portland	11354	West Hayden Island Rail Yard	West Hayden Island	West Hayden Island	Increase freight access to indust & intermodal fac	Advance rail development on West Hayden Island.	\$ 10,098,500	2028-2040	Yes
Freight	Multnomah County	Port of Portland	11654	Time Oil Road Reconstruction	Lombard	Rivergate Boulevard	Increase freight access to indust & intermodal fac	Reconstruct Time Oil Road	\$ 9,567,000	2028-2040	Yes
Freight	Multnomah County	Port of Portland	11949	North Portland Junction: Undoing the "X"	UPRR Peninsula Junction	North Portland Junction	Increase freight access to indust & intermodal fac	Eliminate the at-grade crossing of UPRR and BNSF tracks at North Portland Junction.	\$ 33,598,000	2028-2040	No
Freight	Multnomah County	Port of Portland	11956	Rivergate Columbia Slough Rail Bridge	Terminal 6	Terminal 5	Increase freight access to indust & intermodal fac	Construct a rail bridge across Columbia Slough to provide rail connection to South Rivergate from Terminal 6.	\$ 10,840,000	2028-2040	No
Freight	Multnomah County	Port of Portland	11659	Rivergate Blvd. Overcrossing	N. Lombard	Time Oil Road	Relieve current congestion	Relieve a congestion point in Rivergate Industrial Area, improve rail access to Terminal 5.	\$ 22,263,790	2018-2027	Yes
Freight	Multnomah County	Port of Portland	11309	Cully Blvd. Grade separation	Columbia	Lombard	Increase system efficiency	Construct roadway overcrossing at NE Cully Blvd. over Kenton line.	\$ 37,205,000	2028-2040	No
Freight	Multnomah County	Port of Portland	11953	Six mph Curves Railroad Improvements	Steel Bridge	Just north of Steel Bridge	Increase system efficiency	Realign the curves just north of the Steel Bridge to improve rail speed and capacity.	\$ 23,600,000	2028-2040	No
Freight	Multnomah County	Port of Portland	11955	Railroad Bridge and Track Improvements	Columbia Slough Rail Bridge	Columbia River Rail Bridge	Increase system efficiency	Improve rail track conditions on approaches to Willamette River and Columbia Rive bridges to increase railroad speed and capacity.	\$ 10,751,000	2028-2040	No
Freight	Multnomah County	Portland	10337	Marine Dr & 33rd Intersection Improvements	Marine Dr & 33rd Ave, NE	Marine Dr & 33rd Ave, NE	Increase freight access to indust & intermodal fac	Signalize intersection to improve freight operations.	\$ 1,000,000	2018-2027	Yes
Freight	Multnomah County	Portland	10340	Cornfoot Rd Corridor Improvements	NE 47th Ave	NE Alderwood Rd	Increase freight access to indust & intermodal fac	Improve roadway and intersections to improve freight operations. Construct a multi-use path on the north side of Cornfoot Rd to separate pedestrians and bicyclists from motor vehicle traffic. Install guardrails where needed.	\$ 7,000,000	2018-2027	Yes
Freight	Multnomah County	Portland	11800	Columbia Blvd Pedestrian Overpass Replacement	N Columbia Blvd west of N Midway Ave	N Columbia Blvd west of N Midway Ave	Increase freight access to indust & intermodal fac	Replace the pedestrian overpass near George Middle School with either an at-grade crossing or a higher overpass to enable the use of Columbia Blvd as an over-dimensional freight route.	\$ 3,000,000	2018-2027	Yes
Freight	Multnomah County	Portland	12004	Columbia Blvd Freight Improvements: Project Development	NE 60th Ave	NE 82nd Ave	Increase freight access to indust & intermodal fac	Alternatives analysis and project development to identify preferred street and intersection modifications to improve freight reliability and access to industrial properties.	\$ 1,000,000	2018-2027	Yes
Freight	Multnomah County	Portland	11799	Suttle Rd Freight Street Improvements	N Portland Rd	T6	Increase freight access to indust & intermodal fac	Improve Suttle Rd to meet Freight District Street standards, separate rail and truck movements, provide pedestrian access to nearby bus line, and enable future T6 entrance Port project.	\$ 9,000,000	2028-2040	Yes

RTP Investment Category	County	Nominating Agency	2018 RTP ID	Project Name	Start Location	End Location	Primary Purpose	Description	Estimated Cost (2016 dollars)	Time Period	Financially Constrained?
Freight	Multnomah County	Portland	11801	Columbia Blvd Railroad Undercrossing Improvement	N Columbia Blvd at railroad bridge near I-5	N Columbia Blvd at railroad bridge near I-5	Increase freight access to indust & intermodal fac	Lower the Columbia Blvd undercrossing at the UP Railroad Bridge just west of I-5 to enable the use of Columbia Blvd as an over-dimensional freight route.	\$ 3,000,000	2028-2040	Yes
Freight	Multnomah County	Portland	11802	N Portland Rd over Columbia Slough Bridge Replacement	N. Portland Rd at Columbia Slough	N. Portland Rd at Columbia Slough	Increase freight access to indust & intermodal fac	Replace the weight-restricted N. Portland Road bridge over the Columbia Slough to enable the use of N. Portland Road as an over-dimensional freight route and include a connection for the Columbia Slough Trail.	\$ 7,500,000	2028-2040	Yes
Freight	Multnomah County	Portland	10376	Columbia Blvd Freight Improvements: Design/Construction	NE 60th Ave.	NE 82nd Ave.	Increase system efficiency	Construct street and intersection modifications to improve freight reliability and access to industrial properties.	\$ 14,000,000	2028-2040	No
Freight	Multnomah County	Portland	10218	Burgard-Lombard Street Improvements	N Burgard St & Columbia Blvd	Burgard Viaduct	Increase freight access to indust & intermodal fac	Construct roadway improvements, including pedestrian and bicycle facilities.	\$ 2,635,000	2018-2027	Yes
Freight	Multnomah County	Portland	11841	Central Eastside Access and Circulation Improvements	Central Eastside	Central Eastside	Increase freight access to indust & intermodal fac	Improve access and circulation in the Central Eastside by adding new signals and crossings at Hawthorne & Clay ramp, Salmon & Grand, Salmon & MLK, Washington & Grand, Washington & MLK, Ankeny & MLK, Ankeny & Sandy, 16th & Irving, and modifying signals at Stark & Grand, Clay & Grand, and Mill & MLK. Improve Clay Street from Water to Grand and add multimodal safety improvements.	\$ 5,205,879	2018-2027	Yes
Freight	Multnomah County	Portland	11871	Going/Greeley Interchange Improvements	N Going/Greeley	N Going/Greeley	Increase freight access to indust & intermodal fac	Redesign Going/Greeley interchange including climbing lane on Going to improve truck movement between Swan Island, Lower Albina, and I-5.	\$ 16,750,000	2028-2040	No
Freight	Multnomah County	Portland	11880	Cully Blvd Rail Overcrossing	NE Cully Blvd (over Kenton line)	NE Cully Blvd (over Kenton line)	Increase freight access to indust & intermodal fac	Construct roadway overcrossing at NE Cully Blvd. over Kenton line.	\$ 35,000,000	2028-2040	No
Freight	Multnomah County	Portland	10331	Columbia Blvd / Railroad Bridge Replacement	N Columbia Blvd over BNSF railroad	N Columbia Blvd over BNSF railroad	Keep system in good repair	Replace the existing fracture critical Columbia Blvd bridge (#078) over railroad tracks with a new structure, and perform seismic upgrades on parallel bridge (#078A).	\$ 4,000,000	2028-2040	Yes
Freight	Multnomah County	Portland	11570	Columbia/Alderwood Intersection Improvements	NE Columbia Blvd & Alderwood Rd	Columbia/Alderwood	Increase system efficiency	Improve intersection and install traffic signal at Columbia & Alderwood.	\$ 5,050,654	2018-2027	Yes
Freight	Multnomah County	Portland	11796	Going St Connected/Automated Vehicle Connection	Swan Island Industrial Area	I-5	Increase system efficiency	Design and construct a Connected/Automated Vehicle connection between Swan Island and I-5.	\$ 5,000,000	2028-2040	Yes
Freight	Washington County	Wilsonville	10588	Grahams Ferry Road Improvements	Day Road	Washington/Clackamas County line	Increase freight access to indust & intermodal fac	Widen Grahams Ferry Road to 3 lanes, add bike/pedestrian connections to regional trail system and fix (project development only) undersized railroad overcrossing.	\$ 13,200,000	2028-2040	Yes
Roads and Bridges	Clackamas County	Clackamas County	10002	Johnson Creek Blvd. Improvements	55th Ave	82nd Ave.	Increase freight access to indust & intermodal fac	Widen to 3 lanes with bikeways and pedestrian facilities from 55th Ave to 82nd Ave improving freight access to industrial area and increasing accessibility for historically marginalized communities.	\$ 14,237,510	2028-2040	Yes

RTP Investment Category	County	Nominating Agency	2018 RTP ID	Project Name	Start Location	End Location	Primary Purpose	Description	Estimated Cost (2016 dollars)	Time Period	Financially Constrained?
Roads and Bridges	Clackamas County	Clackamas County	11514	82nd Drive/Strawberry Lane Intersection	82nd Dr/Strawberry Lane intersection	N/A	Relieve current congestion	Install traffic signal and turn lanes on eastbound and northbound approaches, improve ADA accessibility as necessary.	\$ 1,520,870	2028-2040	Yes
Roads and Bridges	Clackamas County	Clackamas County	10023	82nd Dr. Improvements	Hwy 212	Strawberry Lane Intersection	Relieve current congestion	Widen to a consistent 4 lane cross section and include bike/ped improvement and ADA accessibility improvements as necessary. Not including intersection improvements at Strawberry Lane.	\$ 18,521,712	2028-2040	No
Roads and Bridges	Clackamas County	Happy Valley	10033	172nd Ave & 190th Connector	Clatsop	Sunnyside Rd.	Relieve current congestion	Widen 172nd to 5 lanes; construct connector between 172nd and 190th Ave using adopted alignment; project includes bike lanes, sidewalks and continuous left turn lane; last connector in n/s freight route alternative to I-205 between I-84 and Hwy-212.	\$ 39,841,240	2028-2040	Yes
Roads and Bridges	Clackamas County	Happy Valley	11135	Rock Creek Blvd. improvements	Hwy. 212/224 (planned Sunrise Corridor Rock Creek Interchange)	177th Ave.	Increase freight access to indust & intermodal fac	Construct new 5 lane road from Sunrise Corridor Rock Creek interchange to 162nd Ave; Widen existing alignment of Rock Creek Blvd to five lanes from 162nd to 177th Ave. Facility improvements include continuous left turn lane, sidewalks, bike lanes and traffic signals.	\$ 23,673,010	2018-2027	Yes
Roads and Bridges	Clackamas County	Happy Valley	10041	162nd Ave. Extension South Phase 1	Rock Creek Blvd.	Hwy. 212	Relieve current congestion	Extend 162nd Ave from Rock Creek Blvd to Hwy-212; construct new, 3 lane roadway with continuous left turn lane, sidewalks, bike lanes, intersection improvements at Hwy. 212/162nd on all four approaches. Project terminates at industrial employment sector.	\$ 5,315,000	2018-2027	Yes
Roads and Bridges	Clackamas County	Lake Oswego	11935	Lakeview Boulevard Improvements	Jean Road	SW McEwan Road	Link land use with transportation investments	3,500' long widening for two 14' shared use lanes with an 8' sidewalk on one side separated by stormwater planter and curb.	\$ 2,915,000	2018-2027	Yes
Roads and Bridges	Clackamas County	Milwaukie	11623	Group 11--Intersection Improvements in North Industrial Area	Ochoco St	Harrison St	Relieve current congestion	Signage and Intersection Improvements at McLoughlin Blvd and Ochoco St = Establish signage for trucks and improve intersection. (TSAP) Intersection Improvements at McLoughlin Blvd and 17th Ave = Prohibit left-turn movement from 17th Ave to northbound McLoughlin Blvd and include in Hwy 224 & Hwy 99E Refinement Plan. Intersection Improvements at Main St and Mailwell Dr = Upgrade intersection turning radii to better accommodate freight movements.	\$ 2,300,000	2028-2040	No
Roads and Bridges	Clackamas County	Milwaukie	10000	Linwood/Harmony Rd./ Lake Rd. Intersection	Railroad Ave / Linwood Ave / Harmony Rd Intersection	Railroad Ave / Linwood Ave / Harmony Rd Intersection	Relieve current congestion	Railroad crossing and intersection improvements based on further study of intersection operations including bikeways and pedestrian facilities to be undertake jointly by the City of Milwaukie and the County	\$ 21,300,000	2028-2040	Yes

RTP Investment Category	County	Nominating Agency	2018 RTP ID	Project Name	Start Location	End Location	Primary Purpose	Description	Estimated Cost (2016 dollars)	Time Period	Financially Constrained?
Roads and Bridges	Clackamas County	Milwaukie	11537	Group 4--Pedestrian Improvements at Hwy 224	Harrison St	Freeman Way	Relieve current congestion	Intersection Improvements at Hwy 224 and 37th Ave = Consolidate the two northern legs of 37th Ave and International Way into one leg at Hwy 224. Intersection Improvements at Hwy 224 and Oak St = Add left-turn lanes and protected signal phasing on Oak St approaches. Study of Pedestrian Crossings on Hwy 224 = Examine alternatives for improving pedestrian crossings at five intersections along Hwy 224 (Harrison St, Monroe St, Oak St, 37th Ave, Freeman Way). Intersection Improvements at Hwy 224 and Oak St = Improve pedestrian crossing. Intersection Improvements at Hwy 224 and 37th Ave = Improve pedestrian crossing. Hwy 224 Crossing Improvements at Oak and Washington St = Improve intersection crossing safety for bicyclists at Washington St and Oak St. Intersection Improvements at Hwy 224 and Freeman Way = Improve pedestrian crossing. Intersection Improvements at Hwy 224 and Harrison St = Improve pedestrian crossing. Intersection Improvements at Hwy 224 and Monroe St = Improve pedestrian crossing. Intersection Improvements at Harrison St and Hwy 224 = Add left-turn lanes and protected signal phasing on Harrison St approaches.	\$ 3,100,000	2028-2040	Yes
Roads and Bridges	Clackamas County	Oregon City	11544	Meyers Road Extension (West)	OR 213	High School Avenue	Relieve current congestion	Construct new 3 lane roadway, sidewalks, buffered bike lanes, WB right turn lane and center turn lanes to serve adjacent Clackamas Community College & underdeveloped industrial properties. (TSP D46)	\$ 4,500,000	2018-2027	Yes
Roads and Bridges	Clackamas County	Oregon City	10119	OR 213 & Redland, Phase 2	Redland Road	Redland Road Undercrossing	Relieve current congestion	Add third through lane in both northbound & southbound directions. This is Phase 2 of the completed Jughandle Project. (TSP D79)	\$ 9,800,000	2028-2040	Yes
Roads and Bridges	Clackamas County	Oregon City	10140	OR 213 Widening	Clackamas Community College	Conway Drive	Relieve current congestion	Add one Southbound through lane and one Northbound through lane, bike lanes, and sidewalks. (TSP D77, W31)	\$ 5,200,000	2028-2040	Yes
Roads and Bridges	Clackamas County	Oregon City	10144	Hwy 99E & I-205 SB Interchange Access	Dunes Drive	I-205 SB Ramp Terminus	Relieve current congestion	Dual left turn lanes on 99E approach to SB I-205 ramp, ramp widening to accommodate approach. (Closely related to TSP D75, D76 but not actually these projects)	\$ 3,000,000	2028-2040	No
Roads and Bridges	Clackamas County	Oregon City	11547	Clairmont Drive Extension	Beavercreek Road	Holly Lane	Serve new urban area	Construct new 3 lane roadway, sidewalks, bike lanes, turn lanes to serve UGB expansion area. (TSP D54)	\$ 2,000,000	2028-2040	No
Roads and Bridges	Clackamas County	Wilsonville	10156	Boeckman Rd. at Boeckman Creek	Canyon Creek Rd. N	Stafford Rd.	Build complete street	Widen Boeckman Road to 3 lanes with bike lanes, sidewalks and connections to regional trail system and install bridge.	\$ 12,220,000	2018-2027	Yes
Roads and Bridges	Multnomah County	Gresham	10421	Burnside: 181st to 197th Boulevard Improvements	181st	197th	Build complete street	Complete boulevard improvements.	\$ 8,370,051	2028-2040	Yes
Roads and Bridges	Multnomah County	Gresham	10431	190th/Highland: 11th to 30th Widening	200' south of SW 11th	30th	Build complete street	Reconstruct and widen street to five lanes with sidewalks and bike lanes. Widen and determine the appropriate cross-section for Highland Drive and Pleasant View Drive from Powell Boulevard to 190th Ave.	\$ 20,884,252	2028-2040	Yes
Roads and Bridges	Multnomah County	Gresham	10463	Foster: Jenne to 172nd Extension	Jenne	172nd	Serve new urban area	New north extension of Foster.	\$ 16,388,938	2028-2040	Yes

RTP Investment Category	County	Nominating Agency	2018 RTP ID	Project Name	Start Location	End Location	Primary Purpose	Description	Estimated Cost (2016 dollars)	Time Period	Financially Constrained?
Roads and Bridges	Multnomah County	Gresham	10464	Giese: 182nd to 172nd Extension	182nd	172nd	Relieve future congestion	New ext. of Giese Rd. to Foster Road.	\$ 19,120,428	2028-2040	Yes
Roads and Bridges	Multnomah County	Gresham	10466	172nd: Cheldelin to Foster	Foster	Cheldelin Rd.	Build complete street	Upgrade street to urban standards w. sidewalks, bikelanes, and add roundabout or traffic signal at 172nd/Foster.	\$ 7,561,096	2028-2040	Yes
Roads and Bridges	Multnomah County	Gresham	10494	162nd: Stark EB + SB Right Turns	Stark St.	Stark St.	Relieve current congestion	Exclusive southbound and eastbound right turns at Stark.	\$ 1,000,000	2028-2040	Yes
Roads and Bridges	Multnomah County	Gresham	10498	182nd: Powell and Division Intersections	181st at Division	181st at Powell	Relieve current congestion	At Division: add second westbound left turn lane (TIF P1). At Powell, add northbound and southbound double left turn lanes (TIF P2 and TSP8).At Powell add SB and NB lanes. Transit/Enhanced Transit Corridor supportive project.	\$ 1,788,678	2028-2040	Yes
Roads and Bridges	Multnomah County	Gresham	10473	223rd at Stark: Lane Additions	223rd at Stark	223rd at Stark	Increase system efficiency	Add EB and NB RT lanes and 2nd NB and SB LT lanes.	\$ 5,500,000	2018-2027	Yes
Roads and Bridges	Multnomah County	Gresham	10454	181st: Glisan to Yamhill Boulevard Improvements	Glisan	Yamhill	Build complete street	Complete boulevard design improvements.	\$ 12,160,785	2028-2040	Yes
Roads and Bridges	Multnomah County	Multnomah County	11373	NE 238th Drive Freight and Multimodal Improvements	Halsey St.	Glisan St	Increase freight access to indust & intermodal fac	Construct southbound travel lanes with passing lane and northbound travel lane. Add bike and pedestrian facilities on both northbound and southbound sides.	\$ 9,567,000	2018-2027	Yes
Roads and Bridges	Multnomah County	Port of Portland	11951	Columbia Boulevard Rail Overcrossing	Columbia Boulevard at Penn Junction	Columbia Boulevard at Penn Junction	Relieve future congestion	Grade separate Columbia Blvd. at Penn Junction to eliminate three at-grade crossings.	\$ 28,935,000	2028-2040	No
Roads and Bridges	Multnomah County	Portland	10335	NE 42nd/47th Ave Bridge & Corridor Improvements	NE Killingsworth St	NE Columbia Blvd	Keep system in good repair	Replace the weight-restricted NE 42nd Ave Bridge (#075) over NE Portland Hwy and the adjacent railway, and add pedestrian and bicycle facilities to the bridge and the roadway from Killingsworth to Columbia. This project will remove the weight restriction, improve vertical clearance for over-dimensional freight, and provide pedestrian and bicycle facilities.	\$ 12,000,000	2018-2027	Yes
Roads and Bridges	Multnomah County	Portland	11807	NE 33rd Ave Bridge Replacement	33rd Ave, NE (over railroad tracks and Columbia Blvd)	33rd Ave, NE (over railroad tracks and Columbia Blvd)	Keep system in good repair	Replace the existing seismically vulnerable 33rd Ave bridge (#009) over railroad tracks and provide pedestrian and bicycle facilities on the new structure. Improve and signalize the intersection of 33rd & Columbia, and remove the seismically vulnerable, fracture critical ramp over Columbia (#009A). Project design will consider freight movement needs, consistent with policies, street classification(s) and uses.	\$ 9,200,433	2028-2040	Yes
Roads and Bridges	Multnomah County	Portland	10336	Columbia & Cully Intersection Improvements	NE Cully Blvd & Columbia Blvd	NE Cully Blvd & Columbia Blvd	Increase freight access to indust & intermodal fac	Reconstruct intersection to provide signalization, left turn pockets, enhancing turning radii and improving circulation for trucks serving expanding air cargo facilities south of Portland.	\$ 5,000,000	2028-2040	Yes
Roads and Bridges	Multnomah County	Portland	10237	Southern Triangle Access Improvements	Powell (12th/Ross Island Bridge)	Hawthorne Bridge (railroad mainline)	Increase access to jobs	Improve vehicle access to the Southern Triangle district from eastbound Powell Blvd, and improve vehicle access from CEID to westbound Powell and southbound I-5.	\$ 4,000,000	2028-2040	Yes

RTP Investment Category	County	Nominating Agency	2018 RTP ID	Project Name	Start Location	End Location	Primary Purpose	Description	Estimated Cost (2016 dollars)	Time Period	Financially Constrained?
Roads and Bridges	Multnomah County	Portland	10242	Interstate-Larrabee Overpass	N Interstate/Larrabee Bridge	N Interstate/Larrabee Bridge	Keep system in good repair	Remove the existing weight-restricted, low-clearance, poor-condition Interstate to Larrabee southbound flyover ramp (Bridge #153) and replace with a new overpass including a multi-use path to connect the future N Portland Greenway Trail to the Broadway Bridge. Assess the costs and benefits of providing vehicle access on the new structure as part of project development.	\$ 5,000,000	2028-2040	Yes
Roads and Bridges	Multnomah County	Portland	11793	SE Yamhill /Taylor Couplet	SE Water	SE Grand	Increase system efficiency	Improve traffic safety and capacity by converting Yamhill and Taylor to couplet operation between Water and Grand Ave, including new traffic signals at Yamhill / MLK, Yamhill / Grand, and Taylor / Water. As part of the project, reconfigure the ramp from Belmont viaduct to MLK.	\$ 3,000,000	2028-2040	Yes
Roads and Bridges	Multnomah County	Portland	10334	11th/13th Ave Rail Overcrossing	NE 11th Ave & NE Lombard Pl	NE 11th Ave & NE Lombard Pl	Increase system efficiency	Construct roadway overcrossing at NE 11th/13th over Kenton line.	\$ 35,000,000	2028-2040	No
Roads and Bridges	Multnomah County	Portland	11117	Willbridge Industrial Area Rail Overcrossing	NW Balboa	NW St Helens Rd	Increase system efficiency	Provide an alternative crossing of the BNSF Railroad to improve connectivity and safety between US 30 and the industrial properties served by NW Front Avenue in the Willbridge area of the NW Industrial District.	\$ 23,113,022	2028-2040	No
Roads and Bridges	Washington County	Cornelius	10795	Holladay Street Extension - West	4th Ave	Yew St.	Increase freight access to indust & intermodal fac	Construct new collector.	\$ 2,657,500	2028-2040	Yes
Roads and Bridges	Washington County	Cornelius	10802	29th Avenue Traffic Signals and Crossing Gates	TV Hwy (OR 8)	S. Alpine St.	Relieve future congestion	Install traffic signals at intersection of Hwy 8 and 29th Avenue and install crossing gates and signals at S. 29th railroad crossing between Baseline and Alpine Streets.	\$ 2,000,000	2018-2027	Yes
Roads and Bridges	Washington County	Forest Grove	10780	OR 47/ Pacific Avenue Intersection Improvements	OR 47	OR 8	Relieve future congestion	Construct intersection improvement to add a west-bound left turn lane.	\$ 4,000,000	2028-2040	Yes
Roads and Bridges	Washington County	Hillsboro	11910	Meek Rd Improvements, Phase 2	Jackson School Rd	Sewell Rd	Increase freight access to indust & intermodal fac	Improve Meek Rd to address safety for industrial access to/from Jackson School Rd	\$ 3,000,000	2028-2040	Yes
Roads and Bridges	Washington County	Hillsboro	11150	Jacobson Rd Turn Lanes and Bike/Ped Improvements	Helvetia Rd	Century Blvd	Increase freight access to indust & intermodal fac	Widen roadway from two to three lanes (add center turn lane); complete bike/ped facilities; reconfigure intersection with Helvetia Rd to right-in, right-out only	\$ 2,657,500	2028-2040	No
Roads and Bridges	Washington County	Hillsboro	10821	Huffman St Extension, Phase 1	Brookwood Pkwy	Sewell Rd	Serve new urban area	Construct five-lane road with bike/ped facilities	\$ 8,387,070	2018-2027	Yes
Roads and Bridges	Washington County	Hillsboro	10822	Starr Blvd Reconstruction and Improvements, Phase 1	Evergreen Rd	Huffman St (future extension)	Serve new urban area	Construct three-lane road with bike/ped facilities	\$ 5,315,000	2018-2027	Yes
Roads and Bridges	Washington County	Hillsboro	11147	Schaaf Rd Reconstruction	Helvetia Rd	New north-south collector	Serve new urban area	Reconstruct rural gravel road to three-lane roadway with bike/ped facilities	\$ 4,252,000	2018-2027	Yes
Roads and Bridges	Washington County	Hillsboro	11364	Starr Blvd Reconstruction and Improvements, Phase 2	Huffman St (future extension)	Meek Rd	Serve new urban area	Construct three-lane road with bike/ped facilities	\$ 4,252,000	2018-2027	Yes
Roads and Bridges	Washington County	Hillsboro	11383	New North-South Collector (North Hillsboro)	Jacobsen Rd	Schaaf Rd	Serve new urban area	Construct three-lane roadway with bike/ped facilities	\$ 2,657,500	2018-2027	Yes

RTP Investment Category	County	Nominating Agency	2018 RTP ID	Project Name	Start Location	End Location	Primary Purpose	Description	Estimated Cost (2016 dollars)	Time Period	Financially Constrained?
Roads and Bridges	Washington County	Hillsboro	11890	Huffman St Extension, Phase 2	Sewell Rd	Jackson School Rd	Serve new urban area	Construct five-lane road with bike/ped facilities	\$ 6,500,000	2018-2027	Yes
Roads and Bridges	Washington County	Hillsboro	10836	Evergreen Rd Widening and Bike/Ped Improvements	Glencoe Rd	15th Ave	Serve new urban area	Widen roadway from three to five lanes, complete missing sidewalks, and upgrade to buffered bike lanes	\$ 5,782,720	2028-2040	Yes
Roads and Bridges	Washington County	Hillsboro	11387	Meek Rd Improvements, Phase 1	Sewell Rd	Starr Blvd	Serve new urban area	Widen and improve roadway to three lanes with bike/ped facilities	\$ 6,909,500	2028-2040	Yes
Roads and Bridges	Washington County	Hillsboro	11388	30th Ave Construction	Evergreen Rd	Meek Rd	Serve new urban area	Construct three-lane industrial collector with bike/ped facilities	\$ 10,500,000	2028-2040	Yes
Roads and Bridges	Washington County	Hillsboro	11906	25th Ave Extension	Evergreen Rd	Huffman St	Serve new urban area	Construct three-lane roadway with bike/ped facilities; realign intersection at Evergreen to avoid airport clear zone	\$ 4,000,000	2028-2040	Yes
Roads and Bridges	Washington County	Hillsboro	11907	Jackson School Rd Improvements	Evergreen Rd	Storey Creek (UGB)	Serve new urban area	Improve roadway from rural to urban standard and widen to three lanes with bike/ped facilities	\$ 11,400,000	2028-2040	Yes
Roads and Bridges	Washington County	Hillsboro	11149	Helvetia Rd Turn Lanes and Bike/Ped Improvements	Schaaf Rd	West Union Rd	Serve new urban area	Widen roadway to three lanes (one through lane in each direction and center turn lane) with bike/ped facilities	\$ 4,252,000	2028-2040	No
Roads and Bridges	Washington County	Hillsboro	11341	West Union Rd Widening and Improvements	Helvetia Rd	Cornelius Pass Rd	Serve new urban area	Widen to three lanes from Helvetia to Century, and five lanes from Century to Cornelius Pass, including bike/ped facilities along entire length	\$ 12,000,000	2028-2040	No
Roads and Bridges	Washington County	Hillsboro	10553	209th Ave Widening and Improvements, Phase 1	TV Hwy	Kinnaman Rd	Serve new urban area	Widen roadway from two/three lanes to five lanes; improve from rural to urban standard with bike facilities and sidewalks; improve intersections and railroad crossing; new signals at Blanton and Kinnaman; project to serve South Hillsboro UGB area	\$ 22,327,000	2018-2027	Yes
Roads and Bridges	Washington County	Tigard	11995	Hunziker Core Industrial Street	Hunziker Road	Tech Center Drive	Increase freight access to indust & intermodal fac	Construct new street with sidewalks and bike lanes from Hunziker Road (along Wall Street) to Tech Center Drive to improve freight access and connectivity to Tigard Triangle	\$ 8,000,000	2018-2027	Yes
Roads and Bridges	Washington County	Tualatin	10716	Myslony	112th	124th Ave	Increase access to jobs	Reconstruct/widen from 112th to 124th to fill system, includes bridge. Improve the intersection of 124th and Myslony.	\$ 10,000,000	2018-2027	Yes
Roads and Bridges	Washington County	Tualatin	10718	Herman	Cipole	124th Ave	Increase access to jobs	Reconstruction/ widen to 3-lanes from Cipole to 124th.	\$ 2,736,162	2028-2040	Yes
Roads and Bridges	Washington County	Tualatin	10717	Cipole Street Reconstruction	OR 99W	Tualatin-Sherwood	Increase access to jobs	Reconstruct/widen to 3 lanes from 99W to Tualatin-Sherwood Road and include shared-use path for the Ice Age Tonquin Trail, includes signal at Cipole and Herman. The project or a portion of the project is outside the designated urban growth boundary as of March 2014.	\$ 21,291,890	2028-2040	No
Roads and Bridges	Washington County	Washington County	10568	Tualatin-Sherwood Rd. Improvements	Langer Farms Pkwy.	Teton Ave.	Relieve current congestion	Widen from three to five lanes with bike lanes and sidewalks.	\$ 35,000,000	2018-2027	Yes
Roads and Bridges	Washington County	Washington County	10559	Cornell Improvements	Hwy. 26	Murray Blvd.	Relieve current congestion	Widen Cornell from three to five lanes with bike lanes and sidewalks.	\$ 25,000,000	2028-2040	Yes
Roads and Bridges	Washington County	Washington County	11470	Basalt Creek Parkway	Grahams Ferry Rd.	Boones Ferry Rd	Increase access to jobs	Extend new 5 lane Arterial with bike lanes, sidewalks and street lighting.	\$ 31,700,000	2028-2040	Yes
Roads and Bridges	Washington County	Washington County	11436	East-West Arterial Overcrossing	Boones Ferry Rd	East of I-5	Relieve future congestion	Extend new 4-lane overcrossing over I-5 from Boones Ferry Rd to 65th and Stafford Rd.	\$ 40,400,000	2028-2040	No
Roads and Bridges	Washington County	Washington County	11469	124th Ave Improvements	Tualatin-Sherwood Rd.	Grahams Ferry Rd	Relieve future congestion	Widen 124th from 2 lanes to 5 lanes with bike lanes and sidewalks	\$ 14,900,000	2028-2040	No

RTP Investment Category	County	Nominating Agency	2018 RTP ID	Project Name	Start Location	End Location	Primary Purpose	Description	Estimated Cost (2016 dollars)	Time Period	Financially Constrained?
Roads and Bridges	Washington County	Washington County	11737	Cornell @ 185th Intersection Improvements	185th Ave.	Cornell Rd	Relieve future congestion	Prioritize near-term improvements such as signal timing, transit prioritization, traffic operations, monitoring, and specific turn lane configurations. Intersection improvements (and/or other reasonable replacement improvements) are to be implemented and prioritized as funding allows. If, after such improvements have been considered and motor vehicle traffic congestion becomes unacceptable, then these intersections could be considered as candidates for grade separation and/or other improvements to meet travel needs.	\$ 22,300,000	2028-2040	No
Roads and Bridges	Washington County	Washington County	11923	Grahams Ferry Road (Helenius to Tonquin)	Helenius St	Tonquin Rd	Build complete street	Widen roadway to 3 lanes, includes sidewalks and bike lanes	\$ 4,000,000	2028-2040	No
Roads and Bridges	Washington County	Washington County	11903	Roy Rogers Rd.	Chicken Creek Bridge	Borchers Rd	Relieve current congestion	Widen roadway to 5 lanes, includes sidewalks and bike lanes	\$ 11,000,000	2018-2027	Yes
Roads and Bridges	Washington County	Washington County	10557	Murray/TV Hwy. Intersection	Farmington Rd.	TV Hwy.	Relieve current congestion	Intersection improvement at TV Hwy. and Farmington with Murray Blvd.	\$ 26,600,000	2028-2040	No
Roads and Bridges	Washington County	Washington County	10596	Scholls Ferry Rd. Improvements	Hwy. 217	121st Ave.	Relieve current congestion	Widen to seven lanes with bike lanes and sidewalks.	\$ 21,000,000	2028-2040	No
Roads and Bridges	Washington County	Washington County	10598	Southern Arterial	Hwy. 99W	I-5	Relieve future congestion	Purchase ROW. Construct 2/3 lane arterial with bike lanes and sidewalks.	\$ 116,000,000	2028-2040	No
Roads and Bridges	Washington County	Wilsonville	11243	Day Road Improvements	Grahams Ferry Rd.	Boones Ferry Rd.	Relieve future congestion	Widen street from 3 to 5 lanes with bike lanes, sidewalks and street lighting. Improve structural integrity for increased freight traffic and provide congestion relief.	\$ 10,560,000	2018-2027	Yes
Roads and Bridges	Washington County	Wilsonville	10853	Garden Acres Road Extension	Day Road	Ridder Road	Increase freight access to indust & intermodal fac	Construct three lane road extension with sidewalks and bike lanes and reconstruct/reorient Day Road/Grahams Ferry Road/Garden Acres Road intersection.	\$ 14,260,000	2018-2027	Yes
Roads and Bridges	Washington County	Wilsonville	11809	Java Road Connection and Signal	Grahams Ferry Road	Garden Acres Road	Increase access to jobs	Construct new Java Road with buffered bike lanes and sidewalks, disconnect Clutter Street from Grahams Ferry Road, and install traffic signal at Grahams Ferry Road.	\$ 1,500,000	2028-2040	No
Throughways	Clackamas County	ODOT	10890	OR 212/224 Sunrise Hwy Phase 2: I-205 to SE 172nd (PE, ROW)	I-205	172nd Ave.	Relieve current congestion	Conduct preliminary engineering (PE) and acquire right-of-way (ROW) on the OR 212/224 Sunrise Corridor from I-205 to SE 172nd Ave consistent with the Final Environmental Impact Statement (FEIS)/Record of Decision (ROD).	\$ 70,000,000	2018-2027	Yes
Throughways	Clackamas County	ODOT	11350	OR 224 Milwaukie Expressway improvements	I-205	Rusk Rd	Increase system efficiency	Construct a third westbound lane on Milwaukie Expressway (Hwy-224) from I-205 to Rusk Rd	\$ 12,000,000	2018-2027	Yes
Throughways	Clackamas County	ODOT	11585	I-205 Abernethy Bridge (PE and ROW)	OR99E Interchange	Oswego Hwy (OR 43) Interchange	Relieve current congestion	Widen bridge to address recurring bottlenecks on the bridge.	\$ 8,000,000	2018-2027	Yes
Throughways	Clackamas County	ODOT	11981	I-205 Northbound Auxiliary Lane, Sunrise Expressway Entrance to Sunnybrook	Sunrise Expressway Entrance	Sunnyside/Sunnybrook Exit	Increase system efficiency	Provide I-205 NB auxiliary lane between Sunrise Expressway entrance ramp and the Sunnyside Road/Sunnybrook Blvd interchange exit ramp.	\$ 7,000,000	2018-2027	Yes
Throughways	Clackamas County	ODOT	11301	OR 212/224 Sunrise Hwy Phase 2: I-205 to SE 172nd (CON)	I-205	172nd Ave.	Relieve current congestion	Construction (CON) improvements on the OR 212/224 Sunrise corridor from I-205 to SE 172nd Ave consistent with the FEIS/ROD.	\$ 100,000,000	2028-2040	Yes
Throughways	Clackamas County	ODOT	11969	I-205 Abernethy Bridge (CON)	OR99E Interchange	Oswego Hwy (OR 43) Interchange	Relieve current congestion	Widen both directions of the I-205 Abernethy Bridge and approaches to address recurring bottlenecks on the bridge. Install Active Traffic Management (ATM) on northbound and southbound I-205. Preliminary Engineering (PE) and Right-of-Way (ROW) phase.	\$ 200,000,000	2028-2040	Yes

RTP Investment Category	County	Nominating Agency	2018 RTP ID	Project Name	Start Location	End Location	Primary Purpose	Description	Estimated Cost (2016 dollars)	Time Period	Financially Constrained?
Throughways	Clackamas County	ODOT	11990	I-5 Southbound: Wilsonville Rd to Wilsonville-Hubbard Hwy	Wilsonville Rd	Wilsonville-Hubbard Hwy	Increase system efficiency	Add an auxiliary lane on I-5 from Wilsonville Road to the Wilsonville-Hubbard Highway, including improvements to the Boone Bridge. PE, ROW and Construction Phases.	\$ 80,000,000	2028-2040	Yes
Throughways	Clackamas County	ODOT	11992	I-205 Operational Improvements	Columbia River	I-5	Increase system efficiency	Construct improvements to address bottlenecks and improve safety on I-205. Specific improvements as identified in operational analysis, mobility corridor analysis and refinement planning.	\$ 20,000,000	2028-2040	No
Throughways	Clackamas County, Multnomah County	ODOT	11305	I-205 Active Traffic Management	Columbia River	I-5	Increase system efficiency	Construct improvements to address recurring bottlenecks on I-205. Specific improvements as identified in operational analysis, Mobility Corridor analysis, refinement planning and Active Traffic Management Atlas.	\$ 15,000,000	2018-2027	Yes
Throughways	Multnomah County	ODOT	11304	I-5 South Operational Improvements	Marquam Bridge	Region Boundary	Increase system efficiency	Construct improvements to address recurring bottlenecks on I-5 south of the central city. Specific improvements as identified in operational analysis, Mobility Corridor analysis and refinement planning.	\$ 15,000,000	2018-2027	Yes
Throughways	Multnomah County	ODOT	11370	I-205 Northbound Auxiliary Lane Powell to I-84	Powell Entrance Ramp	I-84	Increase system efficiency	Design and construct an auxiliary lane on northbound I-205 from Powell Blvd to the I-84 interchange.	\$ 15,000,000	2018-2027	Yes
Throughways	Multnomah County	ODOT	10893	I-5 Columbia River Bridge	Victory Blvd.	Washington state line	Relieve current congestion	Replace I-5/Columbia River bridges and improve interchanges on I-5. Project adds protected/buffered bikeways, cycletracks and a new trail/multiuse path or extension.	\$ 3,169,866,000	2028-2040	Yes
Throughways	Multnomah County	ODOT	11583	I-5 Northbound: Lower Boones Ferry to Carman Auxiliary Lane Extension	Lower Boones Ferry Rd. Interchange	Carman Dr. Interchange	Increase system efficiency	Extend existing auxiliary lane between the Lower Boones Ferry Road interchange and the Carman Drive interchange.	\$ 22,500,000	2028-2040	No
Throughways	Multnomah County	ODOT	11974	I-405 Operational Improvements	Fremont Bridge	I-5	Increase system efficiency	Construct operational improvements to address bottlenecks and improve safety on I-405. Specific improvements as identified in operational analysis, mobility corridor analysis, and refinement planning	\$ 50,000,000	2028-2040	No
Throughways	Multnomah County	ODOT	11993	I-84 Operational Improvements	I-5	Troutdale	Increase system efficiency	Construct improvements to address bottlenecks and improve safety on I-84. Specific improvements as identified in operational analysis, mobility corridor analysis and refinement planning	\$ 20,000,000	2028-2040	No
Throughways	Multnomah County, Washington County	ODOT	11971	US 26 (Sunset Highway) Operational Improvements	I-405	West MPO Boundary	Increase system efficiency	Construct Improvements to address bottlenecks and improve safety on US 26 (Sunset Highway) Specific improvements as identified in operational analysis, mobility corridor analysis, and refinement planning	\$ 50,000,000	2028-2040	No
Throughways	Region-wide	ODOT	11991	I-5 Freight Operational Improvements	Columbia River	South MPO Boundary	Increase system efficiency	Construct improvements to address bottlenecks and improve safety on I-5. Specific improvements as identified in operational analysis, mobility corridor analysis and refinement planning.	\$ 200,000,000	2028-2040	No
Throughways	Washington County	Hillsboro	11393	US 26 Widening - Brookwood to Cornelius Pass	Brookwood Pkwy/Helvetia Rd	Cornelius Pass Rd	Relieve future congestion	Widen US 26 from four to six lanes	\$ 26,575,000	2028-2040	Yes
Throughways	Washington County	ODOT	11986	OR 217 Northbound Auxiliary Lane 99W to Scholls Ferry (CON)	99W	Scholls Ferry	Increase system efficiency	Extend OR 217 Northbound (NB) auxiliary lane from OR 99W to Scholls Ferry. Construction (CON) phase	\$ 50,000,000	2018-2027	Yes
Throughways	Washington County	ODOT	11987	OR 217 Southbound Auxiliary Lane Beaverton Hillsdale Hwy to 99W (CON)	Beaverton-Hillsdale Hwy	OR99W	Increase system efficiency	Extend Southbound (SB) auxiliary lane from Beaverton-Hillsdale Hwy to OR 99W. Build collector/distributor road from Allen Blvd to Denny Rd. Construction Phase	\$ 45,000,000	2018-2027	Yes

RTP Investment Category	County	Nominating Agency	2018 RTP ID	Project Name	Start Location	End Location	Primary Purpose	Description	Estimated Cost (2016 dollars)	Time Period	Financially Constrained?
Throughways	Washington County	ODOT	12019	OR 217 Northbound Auxiliary Lane 99W to Scholls Ferry (PE, ROW)	OR99W	Scholls Ferry Interchange	Increase system efficiency	Extend OR 217 Northbound (NB) auxiliary lane from OR 99W to Scholls Ferry. ROW and PE phase	\$ 7,500,000	2018-2027	Yes
Throughways	Washington County	ODOT	11402	I-5 Northbound: Auxiliary Lane Extension Nyberg to Lower Boones Ferry	Nyberg Rd. Interchange	Lower Boones Ferry Rd. Interchange	Increase system efficiency	Extend existing auxiliary lane.	\$ 13,500,000	2028-2040	Yes
Throughways	Washington County	ODOT	11988	OR 217 Southbound Braided Ramps Beaverton-Hillsdale Hwy to Allen Blvd	Beaverton-Hillsdale Hwy	Allen Blvd	Increase system efficiency	Design and construct braided ramps on southbound OR 217 at Canyon Rd and Beaverton Hillsdale Hwy.	\$ 50,000,000	2028-2040	Yes
Throughways	Washington County	ODOT	11302	I-5/OR 217 Interchange Phase 2	I-5/OR 217 Interchange	N/A	Relieve current congestion	I-5/OR 217 Interchange Phase 2 - southbound OR 217 to southbound I-5 entrance ramp; southbound I-5 exit to Kruse Way loop ramp.	\$ 53,000,000	2028-2040	No
Throughways	Washington County	ODOT	11582	OR 217 Capacity Improvements	US 26 (Sunset Hwy)	I-5	Relieve current congestion	Construct as a 6-lane freeway, adding 3rd through lane in each direction, and complete interchange reconstruction with ramp and overcrossing improvements	\$ 398,500,000	2028-2040	No
Throughways	Washington County	ODOT	11976	OR 217 Northbound Auxiliary Lane Extension Scholls Ferry to Allen/Denney	Scholls Ferry Road	Allen/Denney Interchange	Increase system efficiency	Extend OR 217 auxiliary lane from Scholls Ferry to Allen/Denney interchange by filling in the existing auxiliary lane and modifying related ramp connections	\$ 50,000,000	2028-2040	No
Throughways	Washington County	ODOT	11978	OR 217 Interchange, Safety, and Operational Improvements	US 26 (Sunset Highway)	I-5	Increase system efficiency	Design and construct improvements to OR 217 between US 26 and Allen/Denney interchange to improve safety, reliability and mobility	\$ 75,000,000	2028-2040	No